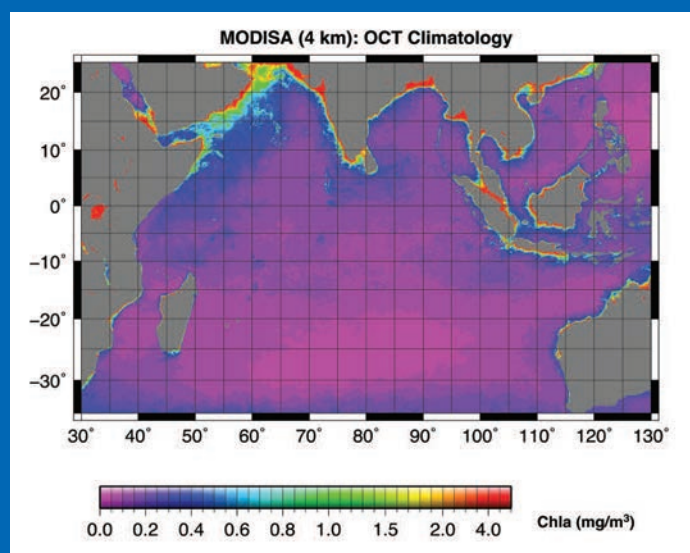
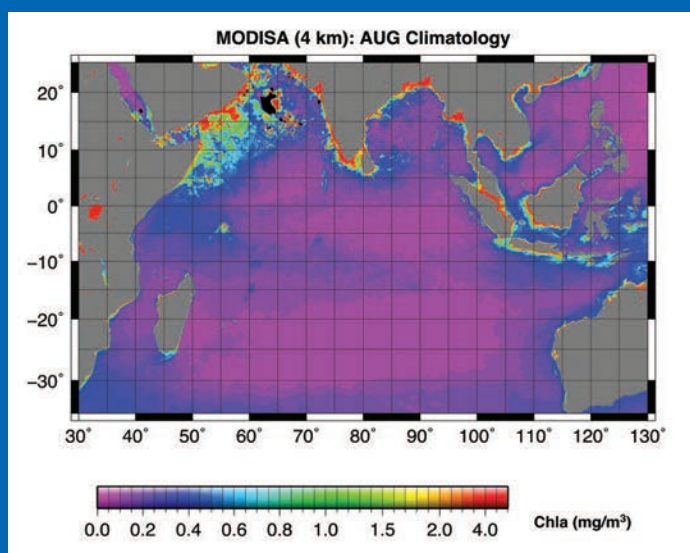
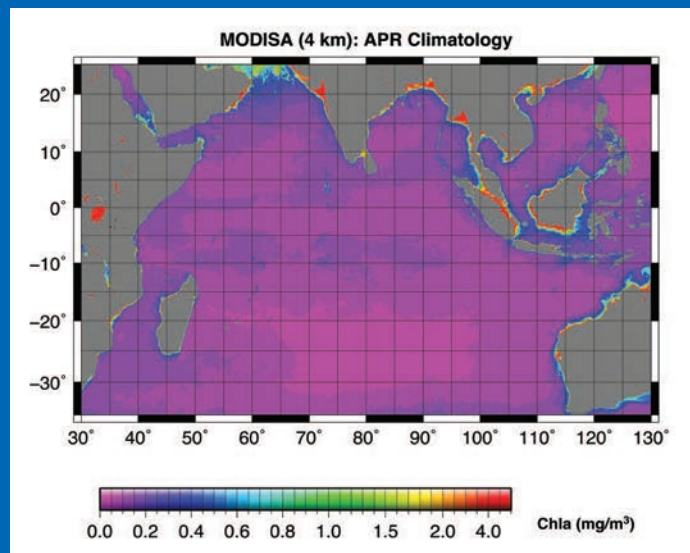
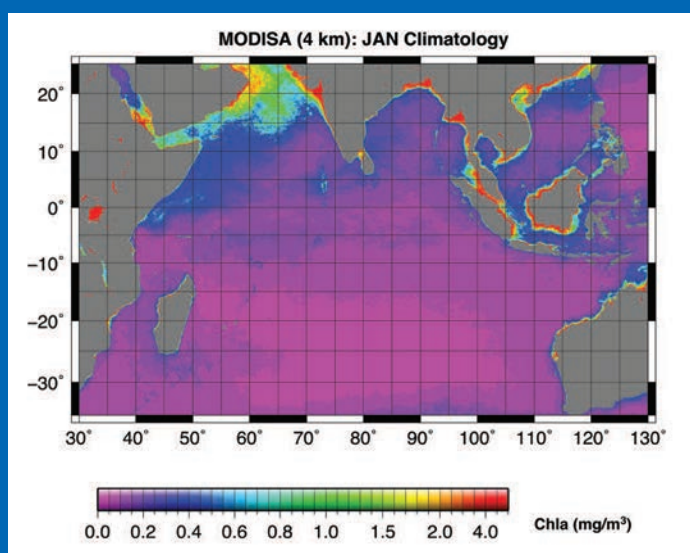


SECOND INTERNATIONAL INDIAN OCEAN EXPEDITION (IIOE-2)

A Basin-Wide Research Program



Science Plan (2015-2020)



EDITED BY

R. R. Hood, H. W. Bange, L. Beal, L. E. Beckley, P. Burkill,
G. L. Cowie, N. D'Adamo, G. Ganssen, H. Hendon, J. Hermes,
M. Honda, M. McPhaden, M. Roberts, S. Singh, E. Urban, W. Yu

**SECOND INTERNATIONAL
INDIAN OCEAN EXPEDITION (IIOE-2)**

A Basin-Wide Research Program

Science Plan (2015-2020)



**Raleigh R. Hood, Hermann W. Bange, Lisa Beal, Lynnath E. Beckley,
Peter Burkill, Greg L. Cowie, Nick D'Adamo, Gerald Ganssen,
Harry Hendon, Juliet Hermes, Makio Honda, Michael McPhaden,
Mike Roberts, Sunil Singh, Ed Urban, and Weidong Yu (Eds.)**

November 2015



Preface

The Second International Indian Ocean Expedition (IIOE-2) Science Plan is motivated by the need to advance understanding of geologic, oceanic and atmospheric processes and their interactions in the Indian Ocean, and determine how these dynamics affect climate, marine biogeochemical cycles, ecosystems, and fisheries both within the region and globally. This understanding is required to predict the impacts of climate change, pollution, and increased fish harvesting on the Indian Ocean as well as the influence of the Indian Ocean on other components of the Earth System. New understanding is also fundamental to policy makers for the development of management strategies for the Indian Ocean. The improved understanding that IIOE-2 will bring to fundamental physical, biogeochemical and ecological processes also has strong relevance to the ecology and human societies of island and Indian Ocean rim communities.

IIOE-2 has been developed with joint sponsorship from the Scientific Committee on Oceanic Research (SCOR), the Intergovernmental Oceanographic Commission (IOC) of UNESCO, and the Indian Ocean Global Ocean Observing System (IOGOOS) program, with support from the Integrated Marine Biogeochemistry and Ecosystem Research (IMBER) program and its Sustained Indian Ocean Biogeochemistry and Ecosystem Research (SIBER) program, providing strong relevancies to IOC's High Level Objectives, which span the generic themes of marine hazards, climate change, ecosystem protection and associated marine natural resource management. IIOE-2 also has strong links with the Indian Ocean Panel (IOP) sponsored by the Global Ocean Observing System (GOOS) and the Climate Variability and Predictability (CLIVAR) program, and the Indian Ocean Observing System (IndOOS) Resources Forum (IRF), both under the auspices of IOGOOS.

This Science Plan builds upon concepts and strategies formulated and discussed at four IOC-sponsored planning meetings (convened in Hyderabad, India in May 14-15, 2013; in Qingdao, China in November 20-21, 2013; in Mauritius in March 6-7, 2014; and in Bangkok, Thailand in March 17-18, 2015), a SCOR-sponsored workshop (in Bremen, Germany in September 12-13, 2014) and also national planning efforts in Australia, Germany, India, the United States and the United Kingdom. These meetings included scientists from Indian Ocean rim nations, eastern Asia, Europe and North America. The information and ideas from these meetings have been condensed into six major themes, each of which identifies key issues and priority questions that need to be addressed in the Indian Ocean. This document will be supplemented by more detailed implementation plans for specific aspects of the program as it progresses. Two IIOE-2 Web sites have been established to provide program updates on a regular basis, hosted by SCOR (<http://www.scor-int.org/IIOE-2/IIOE2.htm>) and by IOC (<http://www.iocperth.org>).

The IIOE-2 Science Plan is ambitious and broad. It encompasses geologic, atmospheric and oceanographic research from coastal environments to the deep sea and trophic levels ranging from microbes and phytoplankton to top predators, including fish and humans. This plan identifies important scientific themes for consideration as potential research foci for national and international studies in the Indian Ocean, while also recognizing the coastal and regional interests of many Indian Ocean rim countries that seek to pursue research under IIOE-2.

We encourage scientists from all relevant fields to collaborate and implement the IIOE-2 Science Plan to ensure that major questions about the Indian Ocean and Earth System are addressed in a fully integrated manner.

SCOR IIOE-2 Science Plan Development Committee (and contributing authors*), 2015:

Raleigh Hood
Nick D'Adamo
Harry Hendon
Lynnath Beckley

Greg Cowie
Gerald Ganssen
Juliet Hermes
Sunil Singh

Lisa Beal
Hermann Bange
Makio Honda
Weidong Yu

Peter Burkill*
Mike Roberts*
Mike McPhaden*
Ed Urban*

Acknowledgements

This Science Plan has been compiled and edited on the basis of contributions from the following individuals:

David Antoine, A.C. Anil, Zainal Arafin, Rezah Badal, Hermann Bange, Karl Banse, Francis Baronie, Lynnath Beckley, Mike Bergin, Adote Blim Blivi, Corina Brussaard, Monika Bryce, Peter Burkill, Nick Caputi, Vahid Chegini, Jim Costopulos, Nick D'Adamo, Dejun Dai, Claire Davies, Cabell Davis, Colin Devey, M.F.M. Fairuz, Sarah Feakins, Ming Feng, Sean Fennesy, Rana Fine, Julius Francis, Kim Friedman, Jane Fromont, G.S. Gaht, Agi Gedeon, Calvin Gerry, Roy Green, Jim Greenwood, Karen Haywood, Paul Holthus, Makio Honda, Raleigh Hood, Xabier Irigoien, Venu Ittekkot, Curt Jenner, Micheline Jenner, Rubao Ji, Ashley Johnson, David Kadko, Johnson Kazungu, Samina Kidwai, Brian King, Halina Kobryn, Nagaraja Kumar, Srinivasa Kumar, Anna Kuswardani, Mike Landry, Rachelle Lauro, Tony Lee, Ruth Leeney, Shao Lin, Hui Liu, Su Mei Liu, Reena Lowry, Jim MacBeth, Desiderius Masalu, Yukio Masumoto, Allison McInnes, Mike McPhaden, Gary Meyers, Nicolas Metzl, Karen Miller, Patricia Miloslavich, Tim Moltman, William Moore, Fialho Nahema, Wajih Naqvi, Hjike Ngaha, Mika Odido, Chari Pattiaratchi, Lindsay Pender, Helen Phillips, Miriam Pfeiffer, Peter Pissierssens, Satya Prakash, Yun Qiu, Man Wai Rabenevanana, Eric Raes, M. Ramana, M. Ravichandran, Jing Ling Ren, Mike Roberts, Steve Rogers, Alakendra Roychoudhury, Dennis Rumley, Chandra Salgado Kent, Christin Sawstrom, Andreas Schiller, Michael Schubert, Patrick Seares, D. Shankar, Karen Shaw, Satheesh Shenoi, Sunil Singh, Bernadette Sloyan, Tore Stromme, Jun Sun, Alicia Sutton, Lynne Talley, Peter Thompson, Malcolm Tull, Andrew Turner, Iwao Ueki, Ed Urban, Jennifer Verduin, P.N. Vinayachandran, Anya Waite, Louise Wicks, Jerry Wiggert, Susan Wijffels, Weidong Yu, Chidong Zhang, Gui Ling Zhang, Wenxi Zhu, and Jens Zinke.

We thank the following organizations and programs for financial contributions, support and endorsement during the development of IIOE-2: the U.S. National Oceanic and Atmospheric Administration (NOAA) and U.S. National Science Foundation; India's National Institute of Oceanography (NIO), Council for Scientific and Industrial Research (CSIR), Ministry of Earth Sciences (MoES) and National Centre for Ocean Information Services (INCOIS); the UNESCO Intergovernmental Oceanographic Commission (IOC) Perth Regional Program Office; the International Research Program on Climate Variability and Predictability and the Global Ocean Observing System (CLIVAR/GOOS); the Indian Ocean Panel (IOP) of CLIVAR/GOOS; the Scientific Committee on Oceanic Research (SCOR); the Indian Ocean Global Observing System (IOGOOS); the Integrated Marine Biogeochemistry and Ecosystem Research (IMBER) program; the Sustained Indian Ocean Biogeochemistry and Ecosystem Research (SIBER) program; the Western Indian Ocean Marine Science Association (WIOMSA); China's State Oceanic Administration (SOA); Murdoch University (Perth, Western Australia); Australia's Commonwealth Scientific and Industrial Research Organization (CSIRO) and Bureau of Meteorology (BOM); Mauritius' Office for Ocean Affairs and Development and Prime Minister's Office; and South Africa's Department of Environmental Affairs.

Please cite as follows:

Hood, R.R., H.W. Bange, L. Beal, L.E. Beckley, P. Burkill, G.L. Cowie, N. D'Adamo, G. Ganssen, H. Hendon, J. Hermes, M. Honda, M. McPhaden, M. Roberts, S. Singh, E. Urban, and W. Yu. 2015. Science Plan of the Second International Indian Ocean Expedition (IIOE-2): A Basin-Wide Research Program. Scientific Committee on Oceanic Research, Newark, Delaware, USA.

Table of Contents

Executive Summary	ix
Introduction	1
Motivation	1
General Background	2
Historical Background	5
Scientific Background and Motivation	7
IIOE-2 Science	27
Introduction to IIOE-2	27
Scientific Themes.....	27
Theme 1: Human Impacts.....	27
Theme 2: Boundary Current Dynamics, Upwelling Variability and Ecosystem Impacts.....	35
Theme 3: Monsoon Variability and Ecosystem Response	38
Theme 4: Circulation, Climate Variability and Change	43
Theme 5: Extreme Events and their Impacts on Ecosystems and Human Populations	48
Theme 6: Unique Geological, Physical, Biogeochemical and Ecological Features of the Indian Ocean.....	51
Ongoing and Planned Research	57
IIOE-2 Research Initiatives	57
In Situ Observations, Remote Sensing and Modeling and Assimilation	60
Inter-calibration	69
Integration	71
Linkages	71
Structure of IIOE-2	72
Communication	72
Data and Information Management	72
Fieldwork Coordination and Development	73
Training and Education	74
IIOE-2 Outputs and Legacy	75
Benefits to Society	76
Conclusions and Legacy	77
Appendices	79
Appendix I. Acronyms	79
Appendix II. Meeting Report URLs and Contact Information	81
Appendix III. IIOE-2-related Publications, Websites and Products.....	81
References	83

Cover figure: Seasonal climatology of MODIS-Aqua (4 km resolution) chlorophyll-a showing monsoon and inter-monsoon periods. The monthly climatologies of chlorophyll-a were obtained from the Goddard DAAC (<http://daac.gsfc.nasa.gov>). Graphic provided by J. Wiggert, Univ. of Southern Mississippi.

ISBN: 978-0-692-56811-8

Copyright 2015

Executive Summary

Although there have been significant advances in our ability to describe and model the Earth System, our understanding of geologic, oceanic and atmospheric processes in the Indian Ocean is still rudimentary in many respects. This is largely because the Indian Ocean remains under-sampled in both space and time, especially compared to the Atlantic and Pacific oceans. The situation is compounded by the Indian Ocean being a dynamically complex and highly variable system under monsoonal influence. Many uncertainties remain in terms of how geologic, oceanic and atmospheric processes affect climate, extreme events, marine biogeochemical cycles, ecosystems and human populations in and around the Indian Ocean. There are also growing concerns about food security in the context of global warming and of anthropogenic impacts on coastal environments and fisheries sustainability. These impacts include sea level rise, which leads to coastal erosion, loss of mangroves, and loss of biodiversity. There is a pressing need for ecosystem preservation in the Indian Ocean for both tourism and fisheries.

More than 50 years ago the Scientific Committee on Oceanic Research (SCOR) and the Intergovernmental Oceanographic Commission (IOC) of UNESCO motivated one of the greatest oceanographic expeditions of all time: the International Indian Ocean Expedition (IIOE). In the 50 years since the IIOE, fundamental changes have taken place in geological, ocean and atmospheric sciences. These have revolutionized our ability to measure, model, and understand the Earth System. Thanks to these technological developments we can now study how the ocean changes across a wide range of spatial and temporal scales, and how these fluctuations are coupled to the atmosphere and topography. Moreover, compared to the IIOE era, which relied almost exclusively on ship-based observations, new measurement technologies—in combination with targeted and well-coordinated field programs—provide the capacity for a much more integrated picture of Indian Ocean variability. In addition, improved communication through the World Wide Web allows much broader engagement of the global scientific community.

SCOR, IOC, and IOGOOS are coordinating a new phase of international research focused on the Indian Ocean beginning in late 2015 and continuing through 2020. The goal is to assist ongoing research and stimulate new initiatives in this time frame as part of the Second International Indian Ocean Expedition - IIOE-2.

The Mission of IIOE-2 is:

To advance our understanding of the Indian Ocean and its role in the Earth System in order to enable informed decisions in support of sustainable development and well-being of humankind. In order to fulfill this mission, IIOE-2 will need to increase our knowledge of interactions between geologic, oceanic and atmospheric processes that give rise to the complex physical dynamics of the Indian Ocean region, and determine how those dynamics affect climate, extreme events, marine biogeochemical cycles, ecosystems and human populations.

This understanding is required to predict the impacts of climate change, pollution, and increased fish harvesting on the Indian Ocean and its surrounding nations, as well as the influence of the Indian Ocean on other components of the Earth System. New understanding is also fundamental to policy makers for the development of sustainable coastal zone, ecosystem, and fisheries management strategies for the Indian Ocean. Other goals of IIOE-2 include helping to build research capacity and improving availability and accessibility of oceanographic data from the region.

The IIOE-2 Science Plan is structured around six scientific themes. Each of these include a set of questions that need to be addressed in order to improve our understanding of the physical forcing that drives variability in marine biogeochemical cycles, ecosystems and fisheries in the Indian Ocean and develop the capacity to predict how this variability will impact human populations in the future. It is also important to emphasize that most of these questions are relevant to open ocean, coastal and marginal sea environments.

- **Theme 1: Human Impacts** (How are human-induced ocean stressors impacting the biogeochemistry and ecology of the Indian Ocean? How, in turn, are these impacts affecting human populations?)
- **Theme 2: Boundary current dynamics, upwelling variability and ecosystem impacts** (How are marine biogeochemical cycles, ecosystem processes and fisheries in the Indian Ocean influenced by boundary currents, eddies and upwelling? How does the interaction between local and remote forcing influence these currents and upwelling variability in the Indian Ocean? How have these processes and their influence on local weather and climate changed in the past and how will they change in the future?)
- **Theme 3: Monsoon Variability and Ecosystem Response** (What factors control present, past and future monsoon variability? How does this variability impact ocean physics, chemistry and biogeochemistry in the Indian Ocean? What are the effects on ecosystems, fisheries and human populations?)
- **Theme 4: Circulation, climate variability and change** (How has the atmospheric and oceanic circulation of the Indian Ocean changed in the past and how will it change in the future? How do these changes relate to topography and connectivity with the Pacific, Atlantic and Southern oceans? What impact does this have on biological productivity and fisheries?)
- **Theme 5: Extreme events and their impacts on ecosystems and human populations** (How do extreme events in the Indian Ocean impact coastal and open ocean ecosystems? How will climate change impact the frequency and/or severity of extreme weather and oceanic events, such as tropical cyclones and tsunamis in the Indian Ocean? What are the threats of extreme weather events, volcanic eruptions, tsunamis, combined with sea level rise, to human populations in low-lying coastal zones and small island nations of the Indian Ocean region?)
- **Theme 6: Unique geological, physical, biogeochemical, and ecological features of the Indian Ocean** (What processes control the present, past, and future carbon and oxygen dynamics of the Indian Ocean and how do they impact biogeochemical cycles and ecosystem dynamics? How do the physical characteristics of the southern Indian Ocean gyre system influence the biogeochemistry and ecology of the Indian Ocean? How do the complex tectonic and geologic processes, and topography of the Indian Ocean influence circulation, mixing and chemistry and therefore also biogeochemical and ecological processes?)

Programmatic Linkages

This IIOE-2 Science Plan has been developed with the sponsorship of the Scientific Committee on Oceanic Research (SCOR). The plan relies significantly on regional input from the IIOE-2 Reference Group meetings sponsored by the Intergovernmental Oceanographic Commission (IOC) of UNESCO (see Appendix II). The IIOE-2 will coordinate with international research efforts such as the Integrated Marine Biogeochemistry and Ecosystem Research (IMBER) program and its Sustained Indian Ocean Biogeochemistry and Ecosystem Research (SIBER) program, the Surface Ocean – Lower Atmosphere Study (SOLAS), the Indian Ocean Global Ocean Observing System (IOGOOS), GEOTRACES (a program to improve the understanding of biogeochemical cycles and large-scale distribution of trace elements and their isotopes in the marine environment), the Global Ocean Ship-Based Hydrographic Investigations Program (GO-SHIP), the International Ocean Discovery Program (IODP), InterRidge (an international project that promotes interdisciplinary, international studies of oceanic spreading centers), the Year of the Maritime Continent (YMC) research initiative, and others. IIOE-2 will also leverage several coastal and open-ocean monitoring programs in the Indian Ocean. These include the CLIVAR and GOOS-sponsored Indian Ocean Observing System (IndOOS), Australia's Integrated Marine Observing System (IMOS), the Southern Ocean Observing System (SOOS) and several regional GOOS programs. To develop a broader understanding of the Indian Ocean ecosystem IIOE-2 will coordinate its efforts with the Western Indian Ocean Marine Science Association (WIOMSA), the South African Network for Coastal and Oceanic Research (SANCOR), the Strategic Action

Programme Policy Harmonization and Institutional Reforms (SAPPHIRE) project, the Bay of Bengal Large Marine Ecosystem (BOBLME) project, and the EAF-Nansen project (Strengthening the Knowledge Base for and Implementing an Ecosystem Approach to Marine Fisheries in Developing Countries). As IIOE-2 develops it is envisaged that the number of participants, institutes and programs involved will increase. IIOE-2 will provide the innovation, direction and coordination required to build a critical mass of multidisciplinary science and scientists to mount this ambitious and globally important expedition.

Legacy

The motivation, coordination and integration of Indian Ocean research through IIOE-2 will advance knowledge, increase scientific capacity, and enable international collaboration in an under-sampled, poorly understood, yet important region. IIOE-2 will promote awareness of the significance of Indian Ocean processes and enable a major contribution to their understanding, including the impact of Indian Ocean variability and change on regional ecosystems, human populations, and global climate. The legacy of IIOE-2 will be to establish a firmer foundation of knowledge on which future research can build and on which policy makers can make better-informed decisions for sustainable management of Indian Ocean ecosystems and mitigation of risk to Indian Ocean rim populations. IIOE-2 will leverage and strengthen SCOR and IOC by promoting coordinated international, multidisciplinary research among both developed and developing nations, hence increasing scientific capacity and infrastructure within the Indian Ocean rim and neighboring nations.

The success of IIOE-2 will be gauged not just by how much it advances our understanding of the complex and dynamic Indian Ocean system, but also by how it contributes to sustainable development of marine resources, environmental stewardship, ocean and climate forecasting, and training of the next generation of ocean scientists from the region. If this vision of success is realized, IIOE-2 will leave a legacy at least as rich as the original expedition.

Introduction

Motivation

More than 50 years ago the Scientific Committee on Oceanic Research (SCOR) and the Intergovernmental Oceanographic Commission (IOC) carried out one of the greatest oceanographic expeditions of all time: the International Indian Ocean Expedition (IIOE) (Figure 1). The expedition was motivated by the need to explore one of the last great frontiers on Earth. It dramatically advanced the understanding of monsoon dynamics, describing for the first time the northern Indian Ocean's response to monsoon forcing and provided a more detailed picture of the complex topography of the Indian Ocean basin that helped establish the theory of plate tectonics. However, 50 years later the Indian Ocean remains one of the most poorly sampled and overlooked regions of the world ocean, with significant gaps in the observing system for this basin. As a result many

important scientific questions remain unanswered.

Many pressing societally relevant questions have emerged since the IIOE. Today, more than 25% of the world's population lives in the Indian Ocean region (Alexander et al., 2012) and the population of most Indian Ocean rim nations is increasing rapidly: India's population increased more than 75% between 1970 and 2000 (UN, 2004). Population increase contributes to multiple stressors on both coastal and open ocean environments, including eutrophication, depletion of fresh groundwater, deoxygenation, atmospheric and plastic pollution, and overfishing. These regional stressors, combined with warming and acidification due to global climate change, are resulting in loss of biodiversity in the Indian Ocean, as well as changes in the phenology and biogeography of many species.



Figure 1: Top Left: Logo and field instrument case from the IIOE (courtesy of MBLWHOI library). Top right: Map of the Indian Ocean showing the cruise tracks of research vessels during the International Indian Ocean Expedition (from Behrman, 1981). Bottom: Three oceanographic research vessels that participated in the IIOE, from Germany (Meteor II, left), the United States (Atlantis II, middle, Photo by Jan Hahn©Woods Hole Oceanographic Institution) and the UK (Discovery, right, from <http://www.oceanswormley.org/index.html>).



BANGLADESH POPULATION DENSITY AND LOW ELEVATION COASTAL ZONES

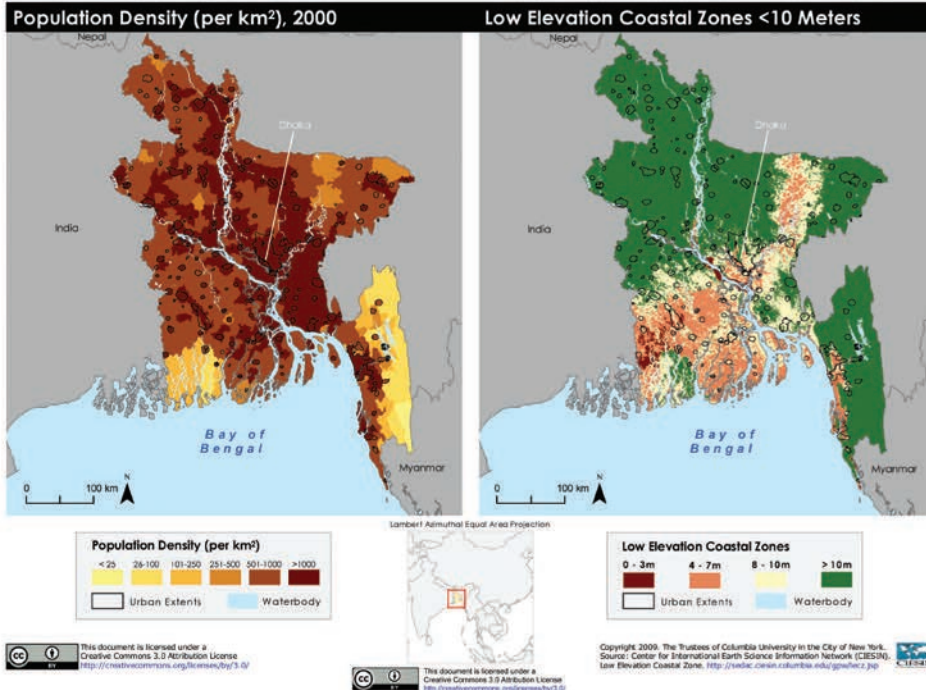


Figure 2: (top) *Flooded villages and fields around a river in Bangladesh the day after the 1991 Bangladesh cyclone had struck the country. Image from the Defense Visual Information Center; ID number DFST9206136 (Author: Staff Sergeant Val Gempis (USAF), https://commons.wikimedia.org/wiki/File:Flooding_after_1991_cyclone.jpg*

(Bottom) *Bangladesh: Population Density and Low Elevation Coastal Zones, created by McGranahan, G., Balk, D. and Anderson, B. This work is licensed to the public under the Creative Commons Attribution 2.5 License. <https://www.flickr.com/photos/54545503@N04/5457306385>*

In addition, the impacts of climate change on ocean circulation, sea level rise, extreme events, and monsoon variability are a growing concern. Rising sea level threatens to inundate the world's most heavily populated, low-lying areas in the Bay of Bengal (Figure 2). The very existence of some Indian Ocean island nations and deltaic

coasts is in question. The severity of extreme events are projected to increase around the Indian Ocean, including an increase in flooding and droughts and in tropical cyclone intensity and associated rainfall. These projections, combined with the high exposure and vulnerability of many developing nations, suggest that negative human consequences from extreme events will dramatically increase for nations in and around the Indian Ocean in the coming decades.

There are also concerns about food security and fisheries and direct anthropogenic impacts on the coastal environments of the Indian Ocean. The declining state of both artisanal and industrial fisheries is of particular concern for Indian Ocean rim nations, which are among the world's least developed countries and whose inhabitants are dependent on fisheries for food and employment. Direct anthropogenic impacts on coastal environments, including coastal erosion, loss of mangroves, and degradation of coral reefs, are causing a pressing need for ecosystem preservation in the Indian Ocean in order to safeguard both tourism and fisheries.

In conclusion, direct human pressures on the environment and global climate change present an urgent need to understand and predict changes in the Indian Ocean, yet the necessary measurements are lacking. Hence, there is a demand for a second International Indian Ocean Expedition.

General Background

The Indian Ocean is a remarkable place (Figure 3). Unlike the Pacific and Atlantic oceans, it has a low-latitude land boundary to the north and the Indian subcontinent

partitions the northern basin. Much of the Eurasian landmass to the north is extremely arid (i.e., the Thar Desert of NW India and the Arabian Peninsula) and/or dominated by high mountainous terrain (e.g., the ranges of Afghanistan, Pakistan, India, Nepal and southwestern China). The northern Indian Ocean has no subtropical or

temperate zones. As a result, high-latitude cooling of surface waters and subsequent ventilation of intermediate and deep water masses does not occur. A second unusual feature of the Indian Ocean is the low-latitude exchange between the Indian and the Pacific oceans known as the Indonesian Throughflow (ITF). The third striking feature of the Indian Ocean is the submarine topography, which is dominated by three meridional ridges and a triple junction where three spreading centers meet. Thus, by comparison with the Atlantic and Pacific, the Indian Ocean is highly asymmetrical, both in north-south (with deep water, high-latitude exchange happening only to the south) and east-west (with shallow water exchange along the eastern rim) directions, and it has unusually complex submarine topography (with several major ridges influencing circulation, chemistry and biology).

As a result of the proximity of the Eurasian land mass and the heating and cooling of air masses over it, the northern Indian Ocean is subject to strong monsoonal wind forcing that reverses seasonally. That is, the Southwest Monsoon

(SWM) blows from the southwest towards the northeast in the boreal summer (June–August) and the Northeast Monsoon (NEM) blows in the opposite direction in the boreal winter (December–March) (for a review see Schott and McCreary, 2001). These winds profoundly impact both the Arabian Sea and the Bay of Bengal, and their effects are clearly apparent down to $\sim 10^\circ\text{S}$. As a result of the monsoonal wind forcing, all of the boundary currents in the northern Indian Ocean reverse seasonally, driving upwelling circulations during the SWM and downwelling circulations during the NEM. These changes have profound impacts on biogeochemical cycles and ecosystem response (Hood et al., 2009; Brewin et al., 2012; Hood et al., in press). The biogeochemical cycles of the northern Indian Ocean are also unique, in having one of three major open-ocean oxygen minimum zones (OMZs) in the north (the others are located in the eastern tropical Pacific, one on each side of the equator). Intermediate water ($\sim 100\text{--}800\text{ m}$) oxygen concentrations decline to nearly zero (e.g., Morrison et al., 1999; Stramma et al., 2008; 2010), with profound biogeochemical impacts.

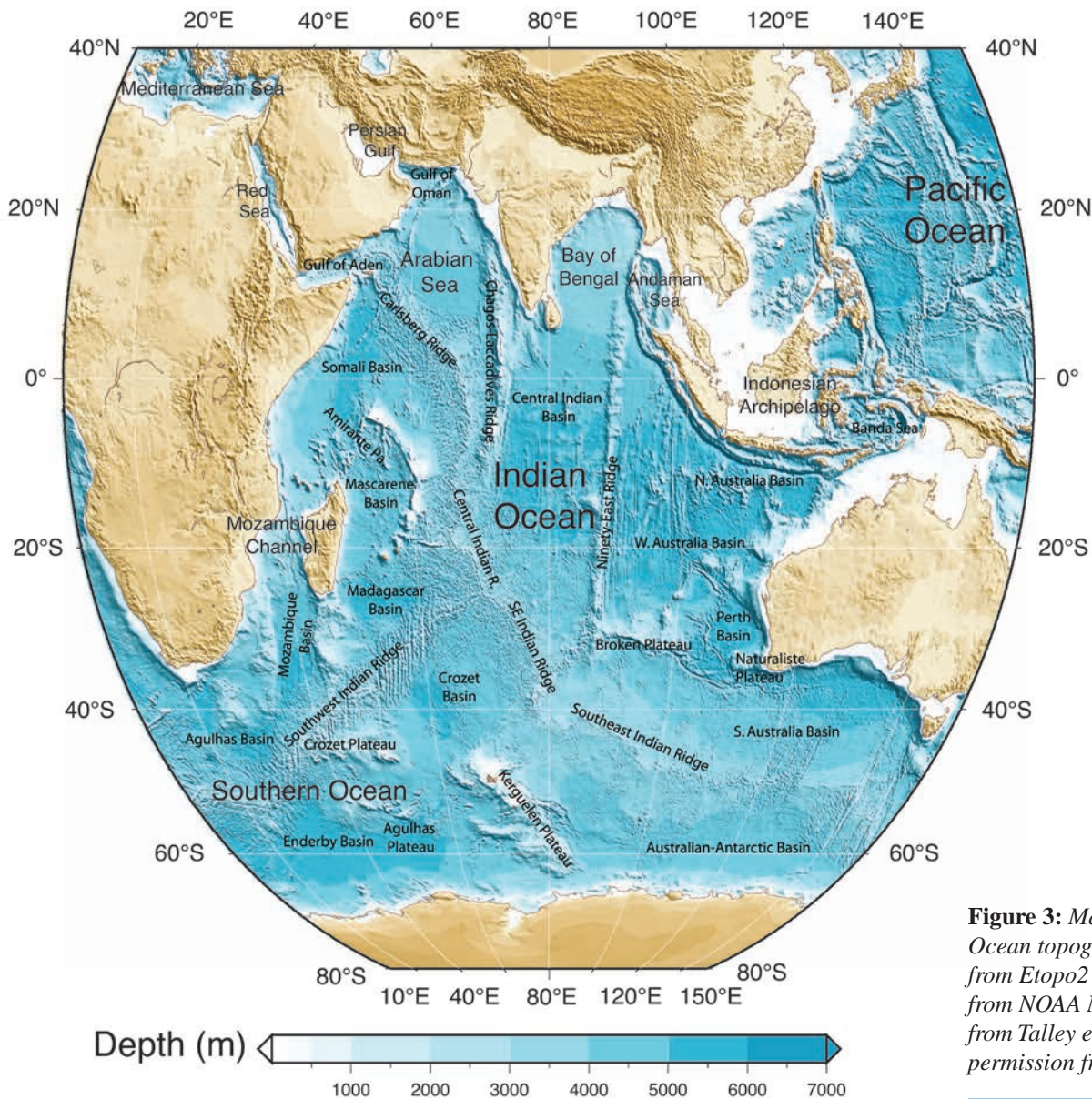


Figure 3: Map of Indian Ocean topography, derived from Etopo2 bathymetry data from NOAA NGDC (Reprinted from Talley et al. (2011), with permission from Elsevier).

Another important aspect of the northern Indian Ocean are the large dust and aerosol inputs that occur year-round. The various dust source regions around the northern Indian Ocean include the Arabian Peninsula, the African continent (Somalia) and Asia (Pakistan/India) (Pease et al., 1998; Leon and Legrand, 2003). Human-derived inputs are also prevalent, particularly the brown haze that lingers over the Arabian Sea, the Bay of Bengal and the southern tropical Indian Ocean from industrial pollution and biomass burning on surrounding continents (Lelieveld et al., 2001; Ramanathan et al., 2007; McGowan and Clark, 2008). Finally, the northern Indian Ocean is ecologically unique in a variety of ways due to the influence of the monsoon winds, and also due to the influence of the OMZs. One striking ecological feature is the presence of one of the largest mesopelagic fish stocks in the world (myctophids) in the Arabian Sea (Gjosaeter, 1984). These fish are specially adapted to the intense OMZ, where they reside during the day to escape predation. Presumably, these myctophids (and many other fish and invertebrate species) have developed unique behavioral and physiological adaptations to cope with monsoon-driven seasonal changes in currents and food supply and also the low oxygen conditions but remarkably little is known.

In the southeastern tropical Indian Ocean the ITF connects the Pacific and Indian ocean basins. This influences water mass properties of the Indian Ocean through exchanges of heat and freshwater (Schott and McCreary, 2001) and biogeochemical properties through exchanges of nutrients (Talley and Sprintall, 2005; Ayers et al., 2014). Presumably, the ITF also influences Indian Ocean ecosystems through plankton and larval transport from the Pacific and the Maritime Continent (see Figure 40), but this has not been investigated.

In the Southern Hemisphere of the Indian Ocean the downwelling-favorable Leeuwin Current flows poleward along the west coast of Australia. The poleward direction of the Leeuwin Current is unique among eastern boundary currents. This current sheds anomalous high chlorophyll, warm-core, downwelling eddies that transport productive diatom communities and coastal fish and invertebrate larvae westward into open-ocean waters (Waite et al., 2007). On the other side of the basin the Agulhas Current flows southwestward along the southeast coast of Africa. It is very large, with sources derived from the Mozambique Channel, the East

Madagascar Current and the southwest Indian Ocean subgyre (Lutjeharms, 2006). Mesoscale eddies have a profound and complex impact on upwelling and downwelling circulations in the Mozambique Channel and therefore also on productivity and higher trophic levels (Ternon, 2014). The Agulhas Current is “upwelling favorable”. However, significant surface expressions of upwelling are largely controlled by local wind and topographic forcing (Lutjeharms, 2006). This gives rise to seasonally variable localized upwelling and downwelling circulations with commensurate changes in primary production and higher trophic level responses.

The oceanic ridges in the Indian Ocean are part of the worldwide oceanic ridge system where seafloor spreading occurs. The ridges form a triple junction on the ocean floor of the Indian Ocean (Kennett, 1982; Figure 3). These active spreading centers have significant impacts on deep ocean chemical distributions (Nishioka et al., 2013; Vu and Sohrin, 2013) and they support diverse hydrothermal vent deep-sea communities (see <http://www.interridge.org/WG/VentEcology>), yet they are among the least explored in the world ocean. In addition, there are several prominent aseismic ridges in the Indian Ocean (Figure 3). These ridges, which extend to the surface to form island chains in many places, have a profound impact on both surface and deep circulations and also influence nutrient supply and biological production in the surface waters (e.g., Strutton et al., 2015).

Perhaps the most important consideration is that a significant fraction of the world’s population lives in the coastal and interior regions of Indian Ocean rim countries and they are directly impacted by the variability of the monsoons and associated rains. Moreover, many of these populations reside in low-lying coastal zones and island nations and are therefore threatened by tropical cyclones and sea level rise, both of which accelerate coastal erosion and the degradation of coastal ecosystems. Many other Indian Ocean processes—such as seasonal variations in oceanic circulation and the biogeochemical and ecological responses associated with them—also directly and indirectly impact these populations. It is therefore important to obtain a better understanding of the interactions among geologic, oceanic and atmospheric processes that give rise to the complex physical dynamics of the Indian Ocean region, and determine how those dynamics affect climate, extreme events, marine biogeochemical cycles, ecosystems and human populations.

Historical Background

In comparison to the Atlantic and the North Pacific oceans the Indian Ocean has received relatively little research attention. It was essentially neglected in the early days of oceanography; the Challenger expedition (1872-1876) made a single leg from Cape Town to Melbourne (see review by Benson and Rehbock, 2002). The first major expedition to the Indian Ocean—the John Murray Expedition—focused on the Arabian Sea in 1933-34 (Sewell, 1934), during which the intense mesopelagic oxygen deficiency was first recorded. During preparation and execution of the International Geophysical Year (1957-1958), oceanographic exploration of the southern Indian Ocean was carried out by Australian, French, Japanese, New Zealand and Soviet researchers. Nevertheless, the Indian Ocean was one of the least known seas when the Scientific Committee on Oceanic Research (initially called the Special Committee on Oceanic Research) started planning the International Indian Ocean Expedition (IIOE).

International Indian Ocean Expedition

IIOE emerged from a remarkable cascade of events. The International Geophysical Year of 1957-1958 proved the value of coordinated multinational efforts and the formation of SCOR was dedicated to stimulating international cooperation in ocean sciences. At its first meeting in 1957, SCOR members identified the Indian Ocean as the least known region of the global ocean and envisioned exploration of the Indian Ocean as one of its first tasks (Deacon, 1957). After two years of dedicated planning, SCOR hired its first project coordinator, Robert G. Snider, to lead the effort. The IIOE project office, located in New York City, was funded by the U.S. National Science Foundation (NSF) through the U.S. National Academy of Sciences (NAS) and was overseen by the NAS Committee on Oceanography (one of the predecessors of the current Ocean Studies Board of the National Research Council). Later, IIOE became the first project of the IOC, which assumed management responsibilities for the project in mid-1962. Behrman (1981) provides a popular account of the expedition, including personal reflections of many participants. Much historical information about the IIOE can be found on the SCOR Web site at: <http://scor-int.org/IIOE-1/History.htm>.

IIOE was a monumental mid-20th Century oceanographic research program that motivated an unprecedented number of hydrographic surveys covering the entire Indian Ocean basin (Figure 1). It was an interdisciplinary endeavor embracing physical oceanography, chemical oceanography, marine biology, meteorology and marine geology and geophysics. The project officially continued through 1965, with research vessels participating under fourteen different national flags. IIOE proved to be a remarkable success, providing much of the scientific

foundation for our modern understanding of the Indian Ocean. Among its many legacies, IIOE led to the publication of the first oceanographic atlas of the basin (Wyrski et al., 1971) and a detailed map of the Indian Ocean bathymetry (Heezen and Tharp, 1966). It also revealed the existence of an equatorial undercurrent in the Indian Ocean (Knauss and Taft, 1964) and it contributed to the realization that old, grid-like traverses of the ocean needed to be complemented with phenomena-based experimental design (Stommel, 1963).

The planners of IIOE recognized the importance of standardization and intercalibration: an Indian Ocean Standard Net (IOSN) (Figure 4) was adopted for plankton hauls (Currie, 1963) and intercalibration exercises were carried out for biological and chemical parameters. The Indian Ocean Biological Centre was established at Cochin, India to process the biological samples collected with the IOSN, leading to the establishment of India's National Institute of Oceanography (NIO) in Goa (Figure 5), which marked the beginning of the development of India's considerable modern-day oceanographic research capacity. Many countries were involved in these capacity building efforts.

Remarkably, most of the IIOE stations were positioned based on sun and star sighting and dead reckoning. During IIOE, navigation was done much the way Captain Cook did two centuries earlier. IIOE also led to capacity building in the region, particularly in India. Over subsequent years, research at NIO has led to marked improvement of our understanding of oceanographic processes in the Arabian Sea, in the Bay of Bengal and in India's coastal zones.

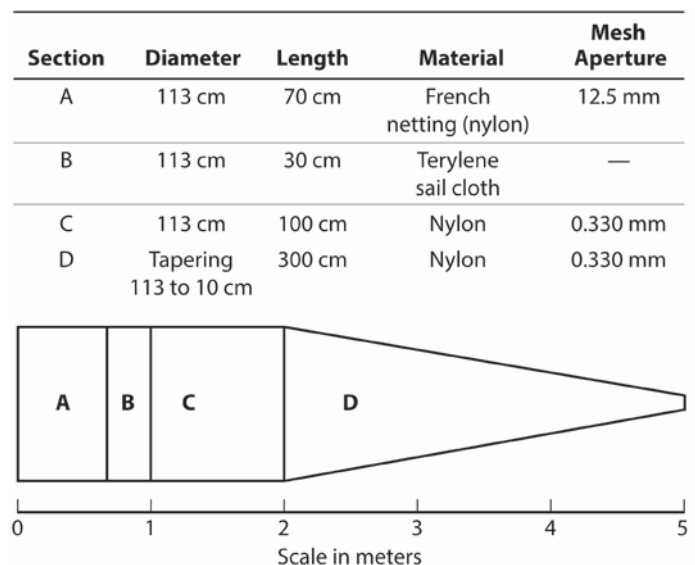


Figure 4: Indian Ocean Standard Net developed for the International Indian Ocean Expedition. From Currie (1963). Used with permission from Elsevier.



Figure 5: India's National Institute of Oceanography (NIO) in Goa. Used with permission from NIO.

The end of 2015 will mark the 50th Anniversary of the completion of IIOE. In the 50 years since IIOE, three fundamental changes have taken place in ocean science. The first is the deployment of a broad suite of oceanographic and meteorological sensors on Earth-observing satellites that have dramatically improved the characterization of both physical and biological oceanographic variability and the atmospheric forcing of that variability. The second is the emergence of new components of the ocean observing system, most notably Argo floats and, in the Indian Ocean, the deployment of the Research Moored Array for African-Asian-Australian Monsoon Analysis and Prediction (RAMA) and the tsunami detection network. The third fundamental change is the development of ocean modeling in all its facets from short-term forecasting to seasonal prediction to climate projections. In addition, improvements in our analytical techniques have made new and better measurements possible in all oceanographic disciplines (e.g., lower detection limits, updated incubation protocols, new chemical and biological methods, new and improved instrument hardware and software). Other fundamental changes, not specific to oceanography but nonetheless highly consequential, are the advances in global positioning for precision navigation, advances in real-time data collection and transmission, and advances in communications (e.g., the World Wide Web) that have enormously facilitated data sharing and scientific collaboration. These advances have revolutionized our ability to measure, model, and understand the ocean. Moreover, compared to the IIOE era, which relied almost exclusively on ship- and aircraft-based observations (Figure 1), new measurement technologies in combination with targeted and well-coordinated field programs provide the capacity for a much more integrated picture of Indian Ocean variability. In addition, the efforts of many international organizations and aid

agencies have contributed to an increased awareness of the ocean and ocean services in Indian Ocean rim countries in recent years. The technological advances for ocean research and observations, coupled with the improved awareness, can help to ensure that IIOE-2 will have more active involvement of Indian Ocean rim country scientists and consequently have better potential to further advance oceanography in the region.

Indeed, it is remarkable how much oceanography has advanced in the last 50 years. Thanks to these technological developments and improvements in worldwide communication we can now more fully motivate and engage the research community to study the dynamics of the Indian Ocean across a wide range of spatial and temporal scales, and how these dynamics are coupled to geologic and atmospheric processes.

Subsequent research

Subsequent research has built on work of IIOE (for further summary of early Indian Ocean research efforts see Zeitschel and Gerlach, 1973; and for Arabian Sea efforts, see Wiggert et al., 2005). The next coordinated international study was the Indian Ocean Experiment (INDEX, 1979), which investigated the physical response of the Somali Current in the Arabian Sea to the summer monsoon (Swallow et al., 1983) and provided a first look at the associated biological and chemical distributions (Smith and Codispoti, 1980). Ships also crossed the Indian Ocean to collect information on mineral resources of the continental shelves and the deep ocean floor as part of the Deep Sea Drilling Project (1968 – 1983). Two institutes in Ukraine (Marine Hydrophysical Institute and Institute of Biology of Southern Seas) undertook ten expeditions, mostly in the 1980s (Goldman and Livingston, 1994). There were also several expeditions to the Indian Ocean by institutions in the former Soviet Union as well as later Russian efforts.

The dynamics that underlie the connection between the monsoon winds and ocean currents, particularly in the waters around India in the Arabian Sea and the Bay of Bengal, remained unknown until researchers of the CSIR-National Institute of Oceanography (CSIR-NIO) spearheaded the effort to discover them. Their discovery was essential to describe and understand the circulation of the Indian Ocean, which provides the foundation for understanding many other phenomena ranging from climate to living resources. The trigger for the discovery came from oceanographic cruises that were undertaken during 1987–1994 to map the circulation in the seas around India (Shetye et al., 1990; 1991a,b; 1993; 1996; Shetye and Gouveia, 1998).

The next cycle of coordinated investigations began with the Netherlands Indian Ocean Program (NIOP, 1992–1993; see review by Smith, 2005), which formed part of the international Joint Global Ocean Flux Study (JGOFS). Due to the uniqueness of the monsoon variability, the Arabian Sea was selected as one of four regions for detailed process studies. These investigations during the 1990s focused on the biogeochemical dynamics of the central and eastern Arabian Sea and were largely limited to the upper 500 to 1000 m of the water column (See *Deep-Sea Research II*, volumes 45-49 on the JGOFS Arabian Sea Expedition). Paleooceanographic research focused on the Western Arabian Sea, with depth transects along the continental slopes off Somalia, Yemen, Oman and Pakistan. At the same time, the World Ocean Circulation Experiment (WOCE) had a much wider geographical coverage, with zonal and meridional sections crisscrossing the entire Indian Ocean basin.

Since then, several expeditions have been mounted by individual countries (India, France, Germany, Japan, United Kingdom and the United States), focused largely on physical processes. For example, under the Indian Climate Research Programme (<http://www.tropmet.res.in/~icrp/icrpv11/icrp2.html>), three major observation programs took place during the 1998–2012 period. The BOBMEX (Bay of Bengal Monsoon Experiment) focused on the processes of interaction between the Bay of Bengal and Indian Summer monsoon and the ARMEX (Arabian Sea Monsoon Experiment) focused on these processes in the Arabian Sea. The Continental Tropical Convergence Zone (CTCZ) (<http://odis.incois.gov.in/index.php/project-datasets/ctcz-programme/overview-and-background>) program involved simultaneous observations between oceans, land and atmosphere to address the three-way interaction among them. More recently, CSIR-NIO launched a program, funded by the Ministry of Earth Sciences (MoES) through their IndoOS (Indian Ocean Observing System) program, to deploy moorings equipped with acoustic Doppler current profilers (ADCPs) on the shelf and slope off the Indian coast. The moorings deployed under this program have provided the first direct measurements of the West Indian Coastal Current (Amol et al., 2014) and the East Indian Coastal Current (Mukherjee et al., 2014) with a temporal resolution of one hour.

In addition to these physical oceanographic studies, there have been two Large Marine Ecosystem Programs in the Indian Ocean funded by the United Nations Development Programme's Food and Agriculture Organization (FAO) (UNDP/FAO): the Agulhas and Somali Current Large Marine Ecosystem (ASCLME) Program in the Southwestern Indian Ocean and the Bay of Bengal Large Marine Ecosystem (BOBLME) Program in the Northeastern Indian Ocean. These LMEs have been

focused, among other goals, on collecting biological and higher trophic level survey data and helping to build research capacity in Indian Ocean rim nations. Much of the survey work that was done in ASCLME was carried out on a Norwegian research vessel (*RV Dr. Fridtjof Nansen*) supported by the EAF-Nansen project (Strengthening the Knowledge Base for and Implementing an Ecosystem Approach to Marine Fisheries in Developing Countries) through UNDP/FAO. The ongoing SIBER program has also motivated several biogeochemical and ecosystem research efforts in the Indian Ocean, including SIBER-India (supported by CSIR-NIO) which has funded 6 open ocean and 8 coastal research projects in the northern Indian Ocean.

The CLIVAR and GO-SHIP programs have continued the regular hydrographic surveys started by WOCE. However, the level of investigation in the Indian Ocean has fallen far behind studies in the Pacific, Atlantic, and even the Southern oceans. Almost two decades have passed since the last major international research program in the Indian Ocean. Efforts to mount a new international program need to be initiated. This need is made even more pressing by the fact that important questions that emerged from the JGOFS, WOCE and IODP programs have not yet been addressed and many exciting new questions have arisen in recent years from national research efforts (see below). Moreover, many new pressing societally relevant questions have emerged related to anthropogenic impacts on the Indian Ocean and how these, in turn, are influencing human populations.

Scientific Background and Motivation

Geological Science Drivers

The paleoceanography of the Indian Ocean is the most complicated of the three major ocean basins, yet it is among the least-explored basins from a geological perspective. The Indian Ocean was formed as a result of the breakup of the southern supercontinent Gondwana about 150 million years ago (Norton and Scater, 1979). This breakup was due to the movement to the northeast of the Indian subcontinent about 125 million years ago. The Indian subcontinent collided with Eurasia about 50 million years ago. This coincided with the western movement of Africa and the separation of Australia from Antarctica about 53 million years ago. The Indian Ocean had taken on its approximate present configuration by 36 million years ago. However, most of the Indian Ocean basin is less than 80 million years old.

The oceanic ridges in the Indian Ocean are part of the worldwide oceanic ridge system where seafloor spreading occurs. The ridges form a remarkable triple junction in the shape of an inverted Y on the ocean floor of the Indian Ocean (Kennett, 1982; Figure 3). Starting in the upper northwest with the Carlsberg Ridge in the Arabian

Sea, the ridge turns due south past the Chagos-Laccadive Plateau, and becomes the Mid-Indian (or Central Indian) Ridge. Southeast of Madagascar the ridge branches into the Southwest Indian Ridge, which continues to the southwest until it merges into the Atlantic-Indian Ridge south of Africa, and the Southeast Indian Ridge, which extends to the east until it joins the Pacific-Antarctic Ridge south of Tasmania. The fracture zones associated with these ridges include the Owen, Prince Edward, Vema, and Amsterdam, with the Diamantina Fracture Zone located to the southwest of Australia (Figure 3, note that the Owen, Vema, and Diamantina ridges and fracture zones are named after ships that participated in IIOE from the United Kingdom, the United States, and Australia, respectively). These tectonically complex and active spreading centers have significant impacts on deep ocean chemical distributions (Nishioka et al., 2013; Vu and Sohrin, 2013) and, they support diverse hydrothermal vent deep-sea communities (see <http://www.interridge.org/WG/VentEcology>), yet they

are among the least well-explored in the world ocean.

In addition, there are several prominent aseismic ridges in the Indian Ocean (Figure 3). Perhaps the most striking is the Ninety East Ridge. It is the straightest and longest ridge in the world ocean. It runs northward along the 90°E meridian for 4,500 km from the zonal Broken Ridge at latitudes 31°S to 9°N. Other important aseismic ridges in the Indian Ocean include the Madagascar, Chagos-Laccadive, and Mascarene plateaus. These ridges, which extend to the surface to form island chains in many places, have a profound impact on both surface and deep circulations in the Indian Ocean. They have been shown to dramatically enhance biological productivity in the surface waters of the Indian Ocean in regions where surface currents interact with topographic features and island chains, which can lead to nutrient and/or trace metal fertilization and pronounced island-wake effects (Strutton et al., 2015). For the most part, however, the topographic forcing of circulation and biological

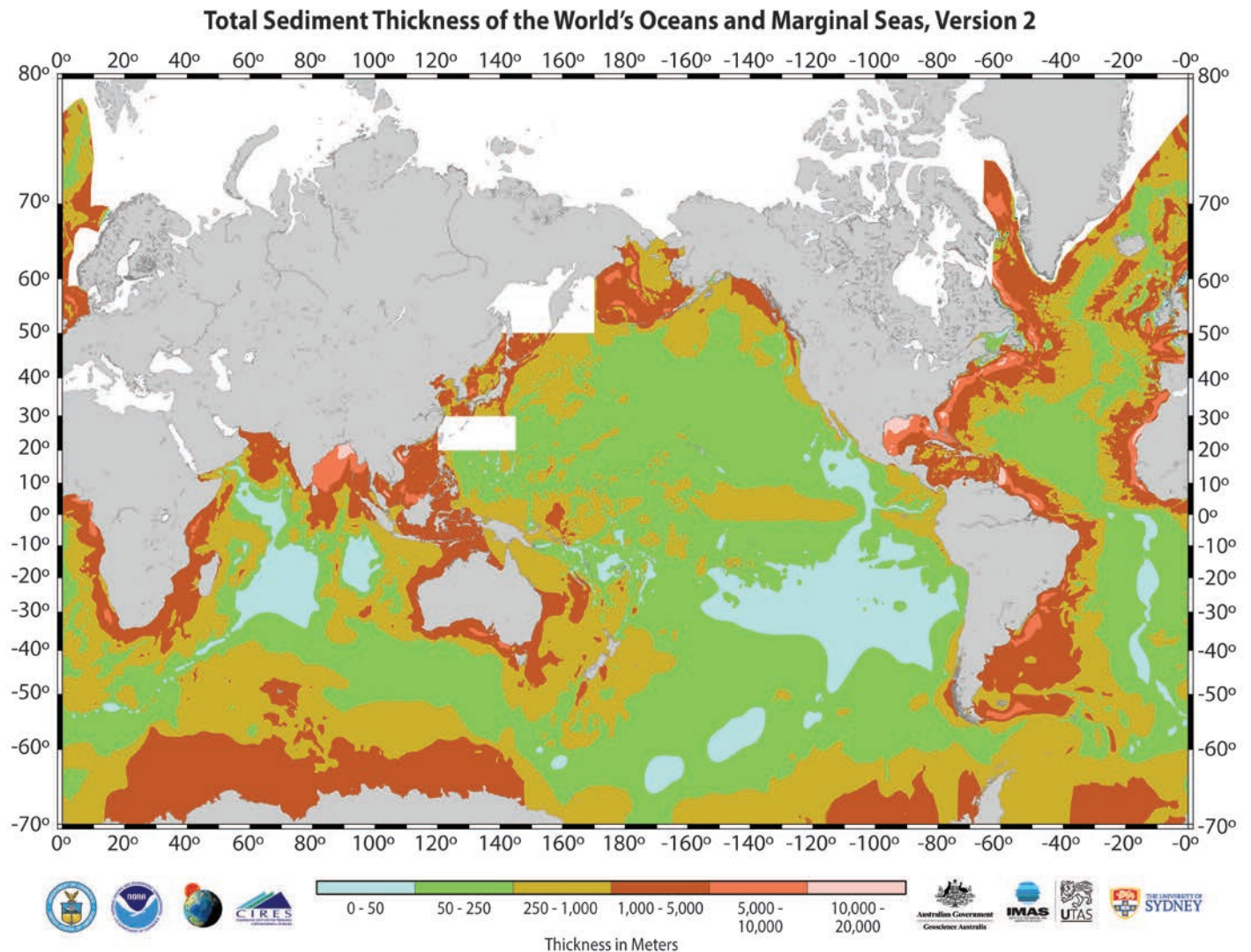


Figure 6: Total sediment thickness in the Indian Ocean (from Divins, 2003), from NOAA National Geophysical Data Center, Boulder, Colorado.

productivity has not been extensively studied, except using satellite-measured topography and ocean color (e.g., Gaube et al., 2013; Strutton et al., 2015)

The deep Indian Ocean basins are characterized by relatively flat plains of thick sediment that extend from the flanks of the oceanic ridges (Figure 6). The Indian Ocean's ridge topography defines several separate basins that range in width from 320 to 9,000 km across. They include the Arabian, Somali, Mascarene, Madagascar, Mozambique, Agulhas, and Crozet basins in the west and the Central Indian Ocean, and the Wharton and South Australia basins in the east (Figures 3 and 6).

The continental shelves in the Indian Ocean are, for the most part, relatively narrow, extending to an average width of only 120 km (Talley et al., 2011; Figure 3). The widest shelves are found off India near Mumbai (Bombay) and northwestern Australia. The shelf break is typically found at a depth of about 150 meters. The Ganges, Indus, and Zambezi rivers have carved particularly large canyons into the shelf breaks and slopes in the Bay of Bengal, Arabian Sea and off Mozambique, respectively.

The load of suspended sediments from the rivers emptying into the Indian Ocean is the highest of the three oceans and approximately half of this load derives from the Indian subcontinent (Schott, 1939; Ewing et al., 1969; Kidd and Davies, 1977; Kolla and Kidd, 1982). These sediments are deposited mostly on the continental shelves, slopes, and rises, and they extend far into the abyssal plains of the Indian Ocean in some places (Figure 6). Sediments more than one mile thick are found in the Bay of Bengal, the Arabian Sea, and the Somali and Mozambique basins (Figure 6). The oldest sediments in the Indian Ocean are found off northwestern Australia in the Wharton Basin. In the Ganges-Brahmaputra sediment cone in the Bay of Bengal, the sediments are more than seven miles thick in some places and they extend to 10°S (Figure 6). Although the IODP has collected deep-sea cores through these sediments in many locations, the sampling in the Indian Ocean is relatively sparse. Several IODP expeditions during 2015 will add new, long cores from close to the mouth of the Ganges-Brahmaputra, in the mid-Bengal Fan and in the Indus Fan. These cores will add to our understanding of the long history of uplift and erosion of the Himalaya, evolution of the monsoon and interplay with environmental conditions in the Indus and Ganges-Brahmaputra catchments (e.g., France-Lanord and Derry, 1997).

In contrast, relatively little sediment has accumulated in the North Australian Basin off Java and Sumatra because the Java Trench traps sediment near the coast (Figure 6). Rather, silicic volcanic ash is found in this region due to the active volcanism associated with the subduction zone (see below). In deep sea regions far away from islands and continents between 10°N and 40°S the sediments in

the Indian Ocean are dominated by brown and red clay. Calcareous and siliceous oozes are abundant in the productive equatorial zone. Beneath the Antarctic Convergence (roughly 50°S) diatomaceous oozes are found as in the South Pacific and South Atlantic. The principal mineral deposits in relatively shallow Indian Ocean waters (40 to 400 meters) are phosphorites. At greater depths (1,000 to 2,500 meters) ferromanganese crusts predominate. In the deep Indian Ocean (> 3,000 meters) ferromanganese nodules are found in the abyssal plains whereas hydrothermal metalliferous sediments predominate at the crests of the Carlsberg and Central Indian ridges. These deposits have potential commercial value. Indeed, India's network of government-sponsored marine science programs has already undertaken studies of the seabed and carried out test mining in the northern Indian Ocean. It should be emphasized, however, that the distributions of these mineral deposits have not been well-characterized throughout the Indian Ocean.

Finally, it should be noted that the tectonic activity associated with subduction zones of the Java Trench and the Sunda Arc trench system has generated numerous tsunamis and volcanic eruptions over geologic time (Kennett, 1982), which have had widespread impacts in the Indian Ocean. Most recently, the Indian Ocean Tsunami of December 26, 2004 claimed more than 283,000 human lives in fourteen countries, inundating coastal communities with waves up to 30 meters high (Lay et al., 2005). This tsunami was one of the deadliest natural disasters in recorded history. Indonesia was the hardest-hit country, followed by Sri Lanka, India, and Thailand. Moreover, the geography of Indonesia is dominated by volcanoes that are generated by these subduction zones. As of 2012, Indonesia has 127 active volcanoes and about 5 million people have activities within the volcanic danger zones. The most active volcanoes are Kelut and Merapi on Java Island, which have been responsible for thousands of deaths in the region. Improved understanding of the geological processes that give rise to tsunamis and volcanic eruptions is needed to develop better warning systems and evacuation plans to reduce loss of life.

Physical Oceanography and Atmospheric Science Drivers

General circulation and its influence on biogeochemistry and ecology

The general circulation of the Indian Ocean is the least understood of all of the open ocean basins. This is due to the fact that the Indian Ocean surface and deep currents are more complex and variable and they are less studied (both observationally and in terms of modeling) compared to the other ocean basins. As discussed above, the complexity is due to the influences of the monsoon winds (and associated planetary waves that are generated

by these winds), the ITF (and the global thermohaline circulation surface return flow through the Indian Ocean), and influences of seafloor topography.

As a result of the seasonal monsoon forcing, all of the northern Indian Ocean boundary currents reverse seasonally, which has profound biogeochemical and ecological consequences (see next section). Beyond the seasonal monsoon dynamics that can extend southward of 10°S, there are many unique physical oceanographic features in the northern Indian Ocean. These include freshwater influences in the northern Bay of Bengal (Vinayachandran and Kurian, 2007) that lead to the formation of a stratification barrier layer (Vinayachandran et al., 2002; compare their figures 4 and 5). In the southeastern Arabian Sea, a mini SST warm pool is present (Rao and Sivakumar, 1999; Shenoi et al., 1999, 2005; Kurian and Vinayachandran, 2007). It has been hypothesized that there is a link between this mini warm pool and the monsoon onset over the Indian peninsula but this link is not yet fully understood (Vinayachandran et al., 2007). Other features of importance in this region include a cold pool off the southern tip of India (Joseph et al., 2005; Shankar et al., 2007), the Sri Lanka Dome (Vinayachandran and Yamagata, 1998) and significant phytoplankton blooms (Figure 7; Vinayachandran et al., 2005; 2009, Jyothibabu et al., 2015). There is also a salt pump in this region, which is hypothesized to be essential for maintaining the salt and freshwater balance of the Bay of Bengal (Vinayachandran et al., 2013).

The equatorial and southern regions of the Indian Ocean are strongly affected by additional physical processes on

intraseasonal to interannual time scales. Within the equatorial band, eastward-propagating Wyrтки Jets occur semi-annually during intermonsoon periods, developing primarily as a result of equatorial westerly winds (Han et al., 1999; Wyrтки, 1973). These jets depress the thermocline/nutracline in the eastern side of the basin upon their arrival in May and November and reduce primary production. However, they also interact with seamounts and islands along the Chagos-Lacadive Ridge in the central equatorial Indian Ocean, where they produce dramatic island wake effects that can be seen sweeping high chlorophyll concentrations eastward and also westward during the intervening NEM and SWM periods (Strutton et al., 2015). Although it has been suggested that the equatorial wind regime precludes development of tropical instability waves and associated biological responses that are common to the equatorial Atlantic and Pacific (Chelton et al., 2000; Strutton et al., 2001), recent work suggests that planetary wave phenomena may have significant biological impacts in the central equatorial Indian Ocean (Strutton et al., 2015).

In the southern tropical Indian Ocean (STIO), seasonally varying advection associated with the ITF and its connection to the western Pacific plays an important role in defining STIO dynamics (Gordon and Fine, 1996; Potemra, 1999). Moreover, the STIO is the site of Rossby waves that modulate thermocline/nutracline depth as they progress westward across the basin. The Madden-Julian Oscillation (MJO) is characterized by 30-60 day variability in the atmospheric convection, associated with strong perturbation of the surface (heat, momentum, freshwater) fluxes and SST (Madden and Julian, 1994). Finally, the basin's inherent climate mode, the Indian

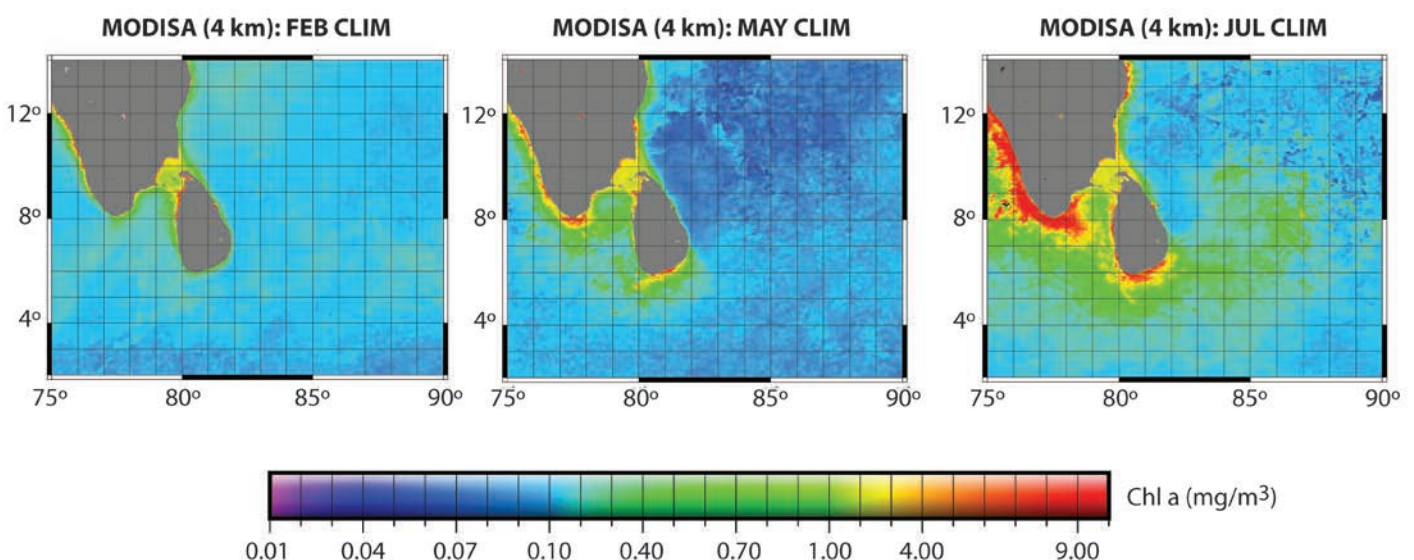


Figure 7: Monthly composite images of chlorophyll-a derived from SeaWiFS during 1998-2002 showing the evolution of the chlorophyll bloom around the southern tip of India and Sri Lanka during the summer monsoon. Provided by Jerry Wiggert, Univ. of Southern Mississippi.

Ocean Dipole (IOD), is characterized by anomalous upwelling in the eastern Indian Ocean, anomalous equatorial winds and increased oceanic heat content in the 5-10°S band (Saji et al., 1999; Vinayachandran et al., 2009). When it is active, the IOD modulates the flux of the ITF, the Wyrтки Jets and the MJO (Shinoda and Han, 2005), all of which contribute to prominent ecosystem anomalies throughout the basin (Resplandy et al., 2009; Wiggert et al., 2009).

A striking contrast exists between equatorial biological distributions in the Indian Ocean versus those in the Pacific and Atlantic oceans. The former typically exhibits elevated chlorophyll concentrations in the west and highly oligotrophic conditions in the east that results from the westward shoaling of the thermocline and nutricline. While equatorial band physical processes of the Indian Ocean have been investigated relatively comprehensively, the associated biogeochemical and ecological variability has not, and there are only a few examples of either observational or modeling efforts (Wiggert et al., 2006; Hanson et al., 2007; Waite et al., 2007; Resplandy et al., 2009; Strutton et al., 2015). A region that is especially affected by MJO and IOD is the Seychelles-Chagos Thermocline Ridge (SCTR, Vialard et al., 2009), which is characterized by a shallow mixed layer (~30m) across the Indian Ocean within the 5-15°S band of the STIO. Recent observations have shown that the SCTR is established by a combination of ITF input from the east and a permanent thermocline ridge set up by the wind curl distribution. The SCTR is depressed at intraseasonal and interannual time scales in association with MJO and IOD activity. Recent studies suggest a clear impact of the MJO and IOD on the region's upper ocean chlorophyll concentration, with the IOD acting to significantly reduce biological response to MJO events due to an anomalously deepened thermocline (Resplandy et al., 2009; Vialard et al., 2009).

The ITF connects the Pacific and Indian ocean basins, providing an estimated input to the Indian Ocean of up to ~20 Sv (Gordon and Fine, 1996; McCreary et al., 2007). This influences water mass properties of the Indian Ocean through exchanges of heat and freshwater. Indeed, it has been suggested that ITF waters propagate across the STIO and into the Arabian Sea via the Somali Current during the SWM (Song et al., 2004). Exchange and transport of nutrients, plankton and even larval fish via the ITF should influence biogeochemical and ecological variability, especially in the southeastern Indian Ocean, but the extent of these impacts are largely unexplored. Although there have been numerous studies aimed at quantifying the transport of water through the ITF, only two studies have attempted to quantify the nutrient fluxes (Talley and Sprintall, 2005; Ayers et al., 2014). Talley and Sprintall (2005) show that ITF nutrient inputs significantly impact biogeochemical properties (silicate)

in the South Equatorial Current (SEC). Ayers et al. (2014) show that the total nutrient flux (nitrate, phosphate and silicate) contributed by the ITF can support a significant fraction of the new production in the tropical Indian Ocean. It remains to be seen whether or not these nutrient inputs have larger scale impacts. Do they influence, for example, the nutrient concentrations in the Leeuwin Current or the intensity of the northern Indian Ocean oxygen minimum zones?

Similar to the situation in the Atlantic and Pacific oceans, there is a broad westward zonal flow in the Indian Ocean within the latitude range of approximately 12–25°S (the South Equatorial Current or SEC), driven by the Southeast Trades, which supplies the western Indian Ocean boundary currents. Just east of Madagascar at about 17°S, the SEC splits into northward- and southward-flowing branches (Chen et al., 2014). The northern branch, known as the Northeast Madagascar Current, flows past the northern tip of Madagascar and feeds into the East African Coastal Current (EACC). The southern branch, known as the Southeast Madagascar Current, flows past the southern tip of Madagascar and feeds the Agulhas Current (Schott and McCreary, 2001). The southern central gyre of the Indian Ocean is one of the least-studied regions of the global ocean. As in the Atlantic and Pacific, this gyre is characterized by a westward intensified anticyclonic circulation. But this gyre is unique due to the influence of the ITF (as discussed above) and submarine topography, that is, the Ninety East Ridge. This ridge is a striking topographic feature that generates surface eddies that propagate hundreds of kilometers from east to west and it profoundly influences both surface and deep currents (e.g., Strutton et al., 2015). The biogeochemical and ecological impacts of these topographically generated eddies and circulations are largely unknown.

Finally, it should be noted that the Indian Ocean overturning cells are important for redistribution of heat and other properties (Schott et al., 2002). The Indian Ocean has the world's largest meridional heat transport (Bryden and Beal, 2001; Lumpkin and Speer, 2007), with an estimated 1.5 PW exiting the basin across 32°S, associated with net heat gain from the atmosphere and vigorous diffusive heating and upwelling of deep and bottom waters. This transport balances heat loss in both the Atlantic and Southern oceans (Talley, 2013) and is likely linked to decadal variability of SST (Han et al., 2014) and CO₂ fluxes that influence climate around the Indian Ocean, yet it is poorly constrained and little is known about its variability.

Boundary current dynamics and upwelling variability

Boundary currents mediate the fluxes of biogeochemical properties and planktonic ecosystems between major oceanic biomes and these currents are dynamically

coupled with upwelling and downwelling circulations in the coastal zone and thus impact higher trophic level productivity, behavior and recruitment (Hood et al., in press). Due to the unique geomorphology of the Indian Ocean basin, the boundary currents and the upwelling and downwelling circulations associated with them are complex and unique in many respects (Hood et al., in press).

In the northern Indian Ocean, several boundary current systems are seasonally reversing (e.g., the Somali Current, West and East India Coastal Currents, and the Java Current) (Figure 8). These reversing surface currents are unique to monsoon-driven systems and they have profound biogeochemical and ecological impacts. The changes in upwelling and downwelling associated with the northern Indian Ocean wind and boundary current reversals are dramatic. Upwelling is associated with the winds and the anticyclonic boundary current circulations that develop throughout the northern Indian Ocean during the SWM, though the intensity and surface manifestation varies from place to place. The strongest upwelling response is observed in the western Arabian Sea off Somalia and Oman, where near-surface nutrient concentrations increase to $> 15 \mu\text{mole/L}$ (Morrison et al., 1998) and surface temperatures become as low as 16°C (Swallow and Bruce, 1966). Although less pronounced, the southwest monsoon winds and the southward-flowing West Indian Coastal Current promote upwelling that outcrops at the surface along the west coast of India. During the southwest monsoon the boundary current strength to the east of Sri Lanka is second only to the Somali Current (Hastenrath and Greishcar, 1991), and is characterized by turning around Sri Lanka and intrusion into the Bay of Bengal (Murty et al., 1992, Vinayachandran et al., 1999). In the Bay of Bengal the effects of the winds and the currents (i.e., the East Indian Coastal Current) tend to be more cryptic in part due to the influence of large freshwater inputs from rivers to the north, with upwelling sometimes occurring below but not outcropping at the surface (Gomes et al., 2000; Vinayachandran et al., 2005). Upwelling effects are strongly manifested as cold water at the surface along the south coast of Java in association with the northwestward-flowing upwelling-favorable Java Current and upwelling-favorable southeast monsoon winds during June through October (Sprintall et al., 1999, Figure 8).

These northern Indian Ocean boundary currents are not driven by local winds alone. At times, the currents are observed to flow into the wind, and/or the currents are sometimes weak when the winds are strong and vice versa (Potemra et al., 1991; McCreary et al., 1993). The seasonal cycle of these currents can be explained by a theory based on equatorial Kelvin and Rossby waves and coastal Kelvin waves that are generated by monsoon winds (McCreary et al., 1996; Shankar et al., 1996;

Shankar and Shetye, 1997; Shankar et al., 2002) and their passage, which leads to intricate patterns of circulations (McCreary et al., 1993; Shankar and Shetye, 1997; Vinayachandran and Yamagata, 1998; Shankar et al., 2002). Data from the Indian shelf show that the effect of this remote forcing extends to the inner shelf (Shetye et al., 2008) with, for example, the shelf currents observed off Goa on the central west coast of India being forced from as far away as the Gulf of Mannar (Amol et al., 2012). These data (Shetye et al., 2008; Amol et al., 2012; Amol et al., 2014; Mukherjee et al., 2014) pose a challenge for numerical models and are expected to increase our understanding of intraseasonal variability and shelf circulation. More generally, understanding the influence of planetary waves in the Indian Ocean has not only provided the mechanism by which winds impact the coastal circulation, but has also provided the foundation for understanding how the ocean can influence the monsoon and vice versa (Shenoi et al., 2002; Vinayachandran et al., 2002; Durand et al., 2004; Shankar et al., 2004; Shenoi et al., 2004; de Boyer Montégut, 2007; Kurian and Vinayachandran, 2007; Shankar et al., 2007; Vinayachandran et al., 2013), and also for understanding sea-level variability (Shankar and Shetye, 1999; Shankar and Shetye, 2001; Unnikrishnan and Shankar, 2007; Shankar et al., 2010; Aparna et al., 2012), and how all these physical processes impact living resources in the northern Indian Ocean (Vinayachandran et al., 2004; Vinayachandran et al., 2005; Levy et al., 2007; McCreary et al., 2009; Vinayachandran, 2009).

In the southern basin, the small Leeuwin Current (Figure 8) is unusual in almost every respect due, in large part, to remote forcing associated with the ITF which sets up the large-scale pressure gradient that drives this southward flow. The Leeuwin Current does not reverse seasonally, but it does exhibit significant seasonal and interannual variability. The Leeuwin Current is downwelling-favorable because the Coriolis Effect on the southward flow in the Southern Hemisphere forces the current eastward toward the coast (Smith et al., 1991; Hanson et al., 2005a,b). This tends to suppress upwelling. However, local wind forcing can override this general tendency and drive upwelling and current reversals near the coast (Hanson et al., 2005a,b). The transport of the Leeuwin Current is relatively small, but the poleward direction is unique among eastern boundary currents and it has the largest eddy kinetic energy among all mid-latitude eastern boundary current systems. As a result, it sheds anomalous high chlorophyll, warm-core, downwelling eddies that transport productive diatom communities westward into open ocean waters (Waite et al., 2007). The Leeuwin Current has long been linked with the distribution and transport of biota along the west coast of Australia and it plays a crucial role in controlling larval retention and dispersal of many coastal species (Hood et al., in press).

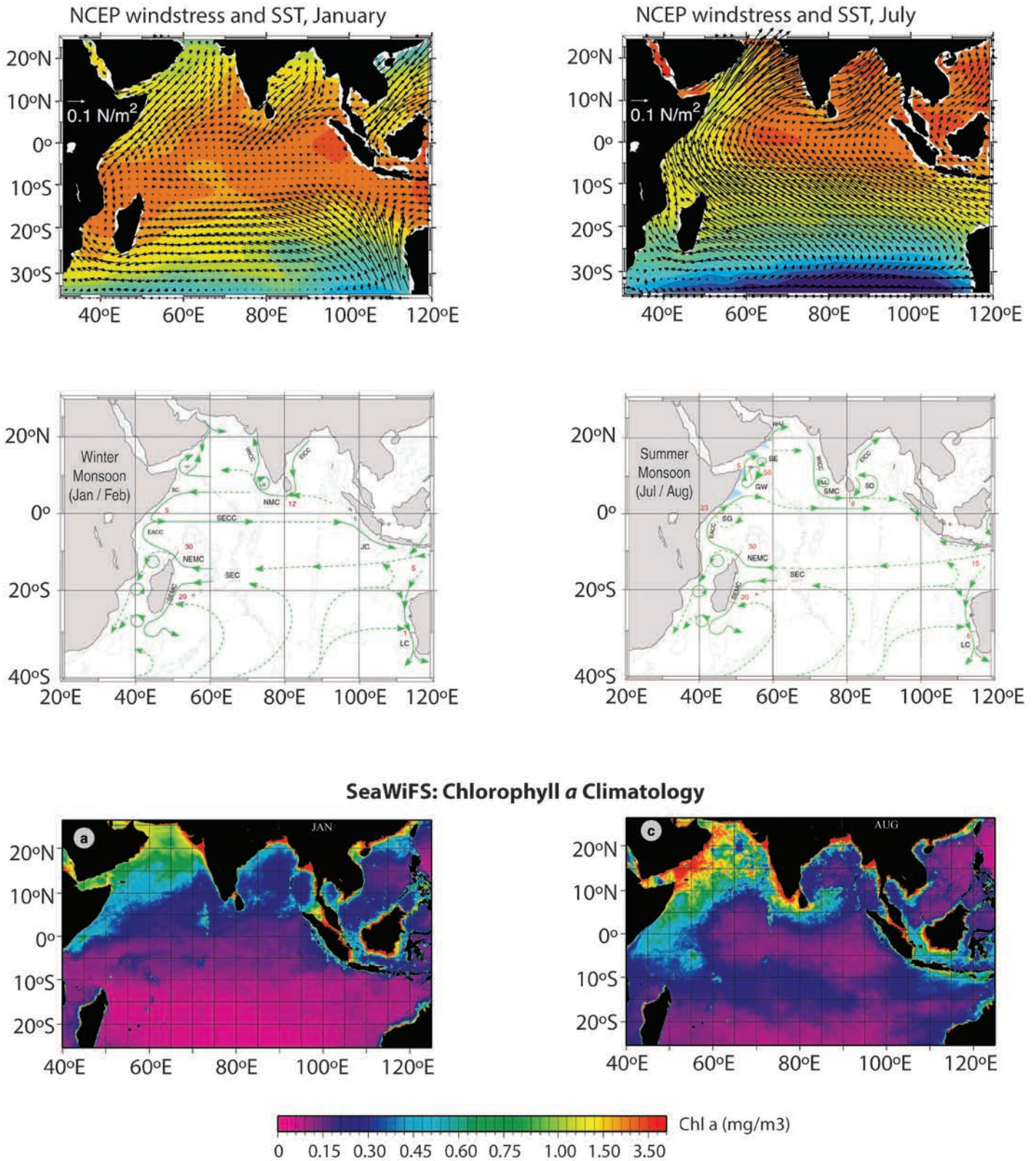


Figure 8: Comparison of winds (upper panels), surface ocean circulation (middle panels), and satellite-derived chlorophyll concentration (bottom panels) between the winter (left) and summer (right) monsoons. Wind and circulation figures are reproduced from Schott and McCreary (2001), used with permission from Elsevier. Satellite average chlorophyll concentrations for the months of January (a) and August (c). The climatology was created using monthly Level 3 Standard Mapped Image data from September 1997 through January 2002, which were obtained from the Goddard DAAC ([http:// daac.gsfc.nasa.gov/](http://daac.gsfc.nasa.gov/)). The satellite chlorophyll concentrations are reproduced from Wiggert et al. (2006), used with permission from Elsevier.

Mesoscale eddies have a profound and complex impact on upwelling and downwelling circulations in the Mozambique Channel (Figure 8) and therefore also on nutrients and phytoplankton distributions (Jose et al., 2014; Lamont et al., 2014; Roberts et al., 2014). Counter to conventional wisdom, modeling studies in the Mozambique Channel indicate that cyclonic upwelling eddies sometimes have low concentrations of chlorophyll at their cores and downwelling eddies sometimes have high chlorophyll concentrations at their cores (Jose et al., 2014). These eddies also mediate lateral transport of nutrients and chlorophyll from the coasts of Africa and Madagascar (Jose et al., 2014; Lamont et al., 2014; Roberts et al., 2014). These results suggest that phytoplankton growth within both cyclonic and anticyclonic eddies in the Mozambique Channel often occurs in response to lateral nutrient injection into the euphotic zone by advection from the coastal zones rather than upwelling and downwelling induced by the eddies themselves. In contrast, coastal upwelling in the East Madagascar Current is observed where the flow diverges from the shelf. This brings cold, nutrient-rich water to the surface, which stimulates primary production (Lutjeharms and Machu, 2000; Ho et al., 2004; Quartly and Srokosz,

2004). This upwelling and its impacts are enhanced in austral winter and in austral summer (Ho et al., 2004).

As with other western boundary currents, the oceanic temperature field around the Agulhas Current reacts to the presence of the current by adjusting to geostrophic equilibrium, which causes the thermoclines to tilt up toward the surface along the inshore boundary of the current. This upwelling is observed on the sea surface along the inshore edge of the Agulhas Current, becoming more enhanced downstream as the current separates from the coast (Figure 9; Gill and Schumann, 1979; Lutjeharms et al., 2000). Cold core cyclonic eddies, which propagate downstream with the Agulhas Current, may lift deep water onto the shelf (Lutjeharms et al., 1989; Bryden et al., 2005) and impact the coastline along narrow shelf regions, such as off KwaZulu-Natal. In the coastal zone and bays of the eastern Agulhas Bank, where the shelf is wider, extensive upwelling over periods of several weeks can be caused by Natal Pulses (Goschen et al., 2015). In summer, wind-driven upwelling is a frequent occurrence during strong northeasterly winds (Figure 9), off the prominent capes of the eastern Agulhas Bank (Schumann et al., 1982; Goschen et al., 2012) and off the headlands and indentations of the KwaZulu-Natal coast (Schumann, 1988).

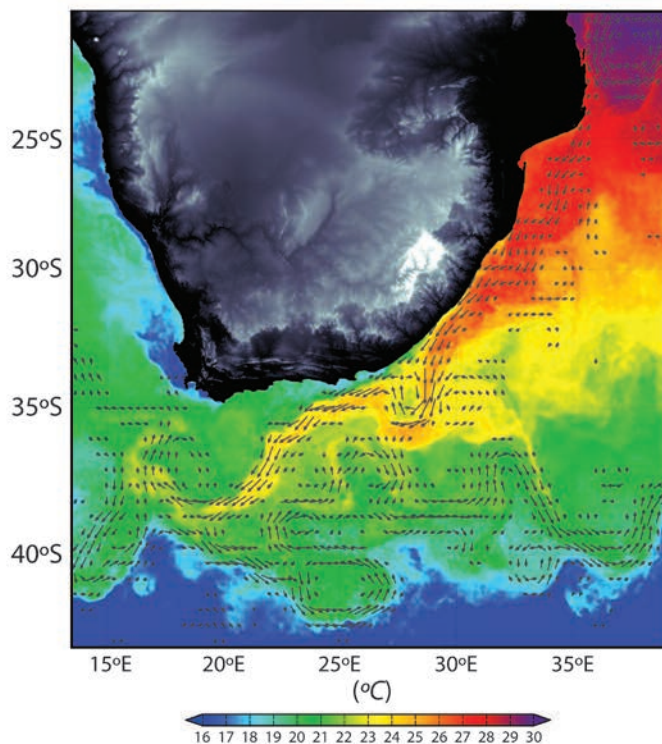


Figure 9: Temperature along the southeastern coast of Africa, using *Odyssey* SST daily analysis at 0.02 degree resolution and for South Africa (<http://cersat.ifremer.fr/thematic-portals/projects/medspiration/>), *Etopo-1* for the topography, and AVISO gridded absolute geostrophic velocities. The altimeter products were produced by *Ssalto/Duacs* and distributed by *Aviso*, with support from *CNES* (<http://www.aviso.altimetry.fr/duacs/>). Figure generated by and used with permission from Dr. M. Krug, CSIR-NRE: Ecosystem Earth Observation.

In the equatorial zone, monsoonal rather than steady trade wind forcing at low latitudes of the Indian Ocean means that, unlike in the Pacific and Atlantic oceans, there is no permanent upwelling centered on the equator. Instead, water subducted at higher latitudes is upwelled in a variety of off-equator locations, including the Somali Coast, the Seychelles-Chagos Thermocline Ridge (SCTR), and the Sri Lanka Dome. Upwelling in these regions is strongly modulated seasonally by monsoon wind forcing. Interannually, large variations in upwelling also occur in the SCTR and off Java and Sumatra associated with the IOD and ENSO.

Many Indian Ocean fisheries are closely tied to boundary current dynamics and upwelling variability and so these features of physical oceanography have direct societal impacts. It is therefore important to understand these dynamics, their variability and their ecosystem impacts on time scales ranging from weeks to years. Longer time scale forecasts are also needed in order to predict how these boundary currents and the upwelling associated with them might change in the future and, in particular, how they will respond to climate change and global warming.

Monsoon variability and predictability

As a result of the proximity of the Eurasian land mass and the heating and cooling of air masses over it, the Indian Ocean is subject to strong monsoonal wind forcing that reverses seasonally (Figure 8). In the northern Indian Ocean the warm and moist Southwest Monsoon (SWM) blows from the southwest towards the northeast in the

boreal summer (June-August) and the cool and dry Northeast Monsoon (NEM) blows in the opposite direction in the boreal winter (December-March). Along the eastern side of the basin these forces drive the Southeast Monsoon (SEM) winds that blow from the southeast toward the northwest in the boreal summer (June through October) (for a review see Schott and McCreary, 2001). These winds profoundly impact both the Arabian Sea and the Bay of Bengal, and also the entire eastern side of the Indian Ocean basin including Southeast Asia and Oceania, and their effects are clearly apparent down to $\sim 10^{\circ}\text{S}$.

Besides having the largest annual amplitude of any subtropical and tropical climate feature, the monsoons also exhibit considerable variability on a wide range of time scales. Within the annual cycle there are large-scale and high-amplitude variations of the monsoon. Perhaps the most important subseasonal phenomenon of the monsoon is the onset of the monsoon rains. The first rains of the monsoon occur over Burma and Thailand in middle May and then progress generally to the northwest, so that by mid-June, rains have advanced over all of India and Pakistan. However, during any given monsoon season the dates of the beginning of the monsoon in a particular location are quite variable (Webster et al., 1998). On time scales longer than the annual cycle the monsoon varies with biennial, interannual, and interdecadal rhythms. Biennial variability is manifested as a two- to three-year oscillation in rainfall of Indonesia and East Asia as well as Indian rainfall (Mooley and Parthasarathy, 1984; Yasunari and Suppiah, 1988; Tian and Yasunari, 1992; Shen and Lau, 1995). Interannual variability in the monsoon is observed on 3- to 7-year time scales and this variability can be related to other major features of the coupled ocean-atmosphere system. Specifically, there is a significant relationship between drought in India and ENSO; that is, when the Pacific Ocean SST is unusually warm, the Indian rainfall is often diminished in the next year (Shukla and Paolina, 1983). Interdecadal variability has been manifested as a change in this relationship between ENSO and the Indian monsoon in recent decades (e.g., Parthasarathy et al., 1988; 1992; 1994).

Agricultural practices around the northern Indian Ocean rim are closely tied to the annual monsoon cycle. The regularity of the warm and moist, and cool and dry, phases of the monsoon cycle is ideal for agricultural societies. This regularity, however, makes agriculture susceptible to small changes in the annual cycle. Fluctuations in the amount and timing of rainfall can have significant societal consequences. Weak monsoon years, with significantly less total rainfall than normal, generally result in low crop yields. In contrast, strong monsoon years usually result in abundant crops, although devastating floods can result from too much rainfall. The subseasonal variability (e.g., the timing of the onset or decline of the monsoons and the lulls or breaks in between) is also important. An early or late onset of the

monsoon or an unexpected lull in the monsoon rains can have devastating effects on agriculture, even if the mean annual rainfall is normal (Webster et al., 1998).

As a result, forecasting monsoon variability on time scales ranging from weeks to years is an issue of considerable urgency. Longer time scale forecasts are also needed in order to predict how the monsoons will vary in the coming years and, in particular, how they will respond to climate change and global warming. Empirical seasonal forecasts of the monsoon have been made with moderate success. However, more recent mechanistic modeling efforts have not been successful. Even simulation of the mean structure of the Asian monsoon has proven elusive and the observed relationship between ENSO and monsoon variability has been difficult to replicate (Webster et al., 1998). As a result, there is currently low confidence in projections of both short-term (weeks to years) variability and long-term (biennial, interannual, and interdecadal) rhythms and changes in the monsoon rainfall and circulation (IPCC, 2014).

Extreme events

The extreme events that are of particular concern in the Indian Ocean include tropical cyclones, flooding, drought, and tsunamis. Models project substantial increases in temperature extremes by the end of the 21st Century (IPCC, 2014). It is almost certain that increases in the frequency and magnitude of warm daily temperature extremes and decreases in cold extremes will occur in and around the Indian Ocean. It is also likely that the length, frequency, and/or intensity of warm periods or heat waves will increase over most land areas surrounding the Indian Ocean rim. Marine heat waves such as the one recorded in 2011 in the eastern Indian Ocean are linked with El Niño-Southern Oscillations (Pearce and Feng, 2011) and are predicted to increase in frequency as a result of global warming, yet their ecological impacts are not well understood (Wernberg et al., 2013).

The frequency of heavy precipitation will likely increase in the 21st Century over many land areas around the Indian Ocean (IPCC, 2014). This is particularly the case in tropical regions. Heavy rainfall associated with tropical cyclones and average tropical cyclone maximum wind speed is likely to increase in the Indian Ocean with continued warming. Droughts are projected to intensify in the 21st Century in some seasons and areas around the Indian Ocean rim, due to reduced precipitation and/or increased evapotranspiration.

Mean sea level rise will contribute to upward trends in extreme coastal high water levels in the future (IPCC, 2014). Locations around the Indian Ocean rim that are currently experiencing adverse impacts—such as coastal erosion and inundation—will continue to do so in the future due to increasing sea levels. The contribution of

mean sea level rise to increased extreme coastal high water levels, coupled with the projected increases in tropical cyclone maximum wind speed, is a major concern for tropical small island nations in the Indian Ocean. The frequency of tsunamis in the Indian Ocean is not expected to increase in the 21st Century. However, their impacts (coastal erosion and inundation) will be

imperative to develop a better understanding of the dynamics of extreme events and their impacts on ecosystems and human populations in the Indian Ocean, and determine how these are likely to change in the future due to climate change in order to improve predictive capabilities and provide guidance for adaptation and mitigation strategies.

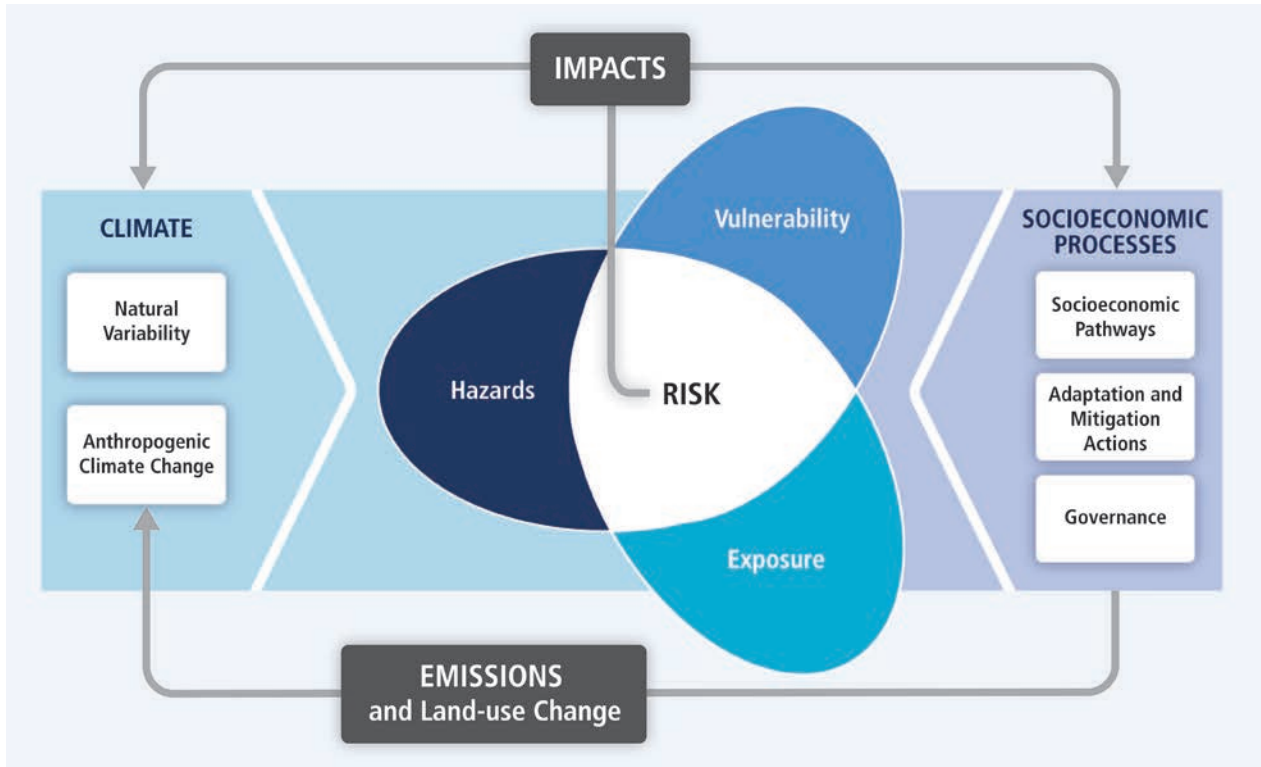


Figure 10: Assessment of how exposure and vulnerability to weather and climate events determine impacts and the likelihood of disasters (disaster risk). From IPCC (2014), used with permission.

exacerbated in the future due to sea level rise.

The character and severity of impacts from climate extremes depend not only on the extremes themselves but also on exposure and vulnerability. Adverse impacts are considered disasters when they produce widespread damage and cause severe alterations in the normal functioning of communities or societies. Climate extremes, exposure, and vulnerability are influenced by a wide range of factors, including anthropogenic climate change, natural climate variability, and socioeconomic development (Figure 10; IPCC, 2014). More than 95% of deaths from natural disasters have occurred in developing countries, many of which are located around the Indian Ocean rim. In small exposed countries in the Indian Ocean, particularly small island developing nations, losses have been particularly high, exceeding 1% of GDP in many cases and 8% in the most extreme cases (IPCC, 2012). The frequency and/or severity of these natural disasters are projected to increase. It is therefore

Biogeochemical and Ecosystem Science Drivers

Among the most important threats facing marine ecosystems today is the combined impact of multiple stressors (see Halpern et al., 2012 for maps of stressors). Stressors in marine and estuarine ecosystems have a large number of forms and sources. Most stressors represent the extremes of normal environmental variation that have increased in frequency or severity as a consequence of human activities (Breitburg and Riedel, 2005). Given their ubiquity, several stressors often simultaneously affect organisms, populations and communities. Marine ecosystem stressors that are of particular concern in the Indian Ocean include warming, sea-level rise, deoxygenation, acidification, eutrophication, atmospheric and plastic pollution, coastal erosion and overfishing. These stressors, combined with other physical consequences of human activities, are affecting marine biological processes from genes to ecosystems, over scales from rock pools to ocean basins, impacting

ecosystem services and threatening human food security. The rates of physical change in the Indian Ocean are unprecedented in some cases (Brierley et al., 2009).

Warming

Recent research has documented that the Indian Ocean is warming rapidly (International CLIVAR Project Office, 2006; Alory et al., 2007; Pearce and Feng, 2007; Alory and Meyers, 2009). Increasing temperatures will have direct impacts on marine ecosystems in the Indian Ocean, likely altering food web dynamics, species distributions and the incidence of disease (Hoegh-Guldberg and Bruno, 2010). This warming trend will be amplified by the solar absorption caused by biomass burning and fossil fuel consumption (Ramanathan et al., 2007). Coastal and estuarine productivity in the Indian Ocean will change in response to alteration in the timing and amount of freshwater, nutrients, and sediment delivery. Higher water temperatures and changes in freshwater delivery will alter estuarine stratification, residence time, and eutrophication. Ocean warming is also expected to cause poleward shifts in the ranges of many marine organisms, including commercial species in the Indian Ocean, and these shifts may have secondary effects on their predators and prey (Scavia et al., 2002).

Acidification

The uptake of anthropogenic CO₂ by the global ocean induces fundamental changes in seawater chemistry that could have dramatic impacts on upper ocean ecosystems. Estimates based on the Intergovernmental Panel on Climate Change (IPCC) business-as-usual emission scenarios suggest that atmospheric CO₂ levels could approach 800 ppm near the end of this century (Feely et al., 2009). This global trend of increasing atmospheric and oceanic CO₂ concentrations will lead to lower pH and acidification of the Indian Ocean over the coming decades, with potential negative impacts on coral reefs and other calcifying organisms (Doney, 2010). The large-scale coral bleaching events of 1998 and 2005 caused by high sea-surface temperatures highlight the susceptibility of the Indian Ocean to warming and changes in ocean circulation (McClanahan et al., 2007), and ocean acidification has the potential to cause similar negative impacts on coral reef areas. For example, the 1998 bleaching event influenced higher trophic levels by altering the age distribution of commercially harvested fish (Graham et al., 2007). Coral reef ecosystems may be at greater risk than previously thought because of the combined effects of acidification, human development and global warming (Hoegh-Guldberg et al., 2007). A study on modern planktonic foraminifera of Somalia suggests that human-induced ocean acidification reduced the rate at which foraminifera calcify, resulting in lighter shells (de Moel et al., 2009). These studies have started to explore climate and human impacts on the Indian Ocean, but much more research is needed to help

mitigate the impacts and to assist adaptation to the changing environment.

Eutrophication

The population of most countries proximal to Indian Ocean river basins is increasing rapidly. The input of N and P fertilizers has increased by nearly an order of magnitude since 1970 (FAO, 2008) and this has led to dramatic increases in nutrient inputs to surface waters of the Indian Ocean. In addition, urbanization and the associated construction of sewage systems are promoting river nutrient export. This leads to rapidly increasing nutrient flows into surface water and eventually coastal seas. Taken together, these river-borne nutrient loadings have often altered the stoichiometric balance of N, P, and Si, which affects not only the total production in freshwater and coastal marine systems, but also the kinds of phytoplankton produced. When diatom growth is compromised by Si limitation, non-diatoms may be competitively enabled, with dominance of flagellated algae including noxious bloom-forming communities (Turner et al., 2003). Thus, food web dynamics may be altered by the relative availability of N, P, and Si, which in turn will affect fish harvests and human health.

Saltwater intrusion and submarine groundwater discharge

Depletion of freshwater in coastal aquifers, largely due to over-pumping, is a problem along coastlines worldwide. In many cases this depletion, exacerbated by sea level rise and wetland drainage, leads to saltwater intrusion into the aquifers, rendering them useless for drinking, agriculture and industry. Hydrologic models may treat this intrusion as a salt front slowly moving inland; however, the system is very dynamic. In addition to terrestrial hydrologic forces, oceanic forces (waves, tides, storms, sea level variability) have strong impacts on aquifers. These oceanic forces cause the water in the coastal aquifers, which may extend throughout the continental shelf, to exchange with the ocean; the water returning to the ocean is termed submarine groundwater discharge (SGD). Based on an ocean model, Kwon et al. (2014) estimate that the flux of salty SGD into the Indian Ocean exceeds the flux of river water; however, there have been few Indian Ocean coastal studies to verify this conclusion. Although SGD is salty, its composition is radically different from seawater. Concentrations of nutrients, carbon, gases and trace elements are usually much higher than in seawater or river water, thus SGD fluxes are often more important than those of rivers (Moore, 2010).

Deoxygenation

Low-oxygen zones in coastal ocean areas have spread exponentially since the 1960s and have serious consequences for ecosystem functioning (Diaz and Rosenberg, 2008). The formation of dead zones has been exacerbated by the increase in primary production and

consequent worldwide coastal eutrophication fueled by riverine runoff of fertilizers and the burning of fossil fuels. Enhanced primary production results in an accumulation of particulate organic matter, which encourages microbial activity and the consumption of dissolved oxygen in bottom waters. Dead zones have now been reported from many Indian Ocean coastal areas, and are probably a key stressor on marine ecosystems. Indeed, the northern Indian Ocean contains about two-thirds of the global continental margin area in contact with oxygen deficient ($O_2 < 0.3 \text{ mL L}^{-1}$) water (Helly and Levin, 2004), which is expected to expand and significantly impact benthic biogeochemical and ecological processes (Naqvi et al., 2006). Yet we know comparatively little about these low oxygen impacts at this time (Cowie, 2005). Similar impacts and concerns exist for the relatively pristine western coastal environments of Australia and also in African coastal waters. There is also evidence suggesting that the open ocean oxygen minimum zones in the northern Indian Ocean are expanding in response to increased stratification associated with global warming (Stramma et al., 2008; 2010; Doney, 2010; see next section).

Atmospheric and plastic pollution

Another important aspect of the Indian Ocean is the large dust and aerosol inputs that occur year-round. The various dust source regions near the northern Indian Ocean include the Arabian Peninsula, the African continent (Somalia) and Asia (Pakistan/India) (Pease et al., 1998; Léon and Legrand, 2003). Inputs from human activities are also prevalent, particularly the brown haze that lingers over the Arabian Sea, the Bay of Bengal, and the southern tropical Indian Ocean from industrial pollution and biomass burning on the surrounding continents (Lelieveld et al., 2001; Ramanathan et al., 2007). Viewed from satellite photos, a giant brown cloud hangs in the air over much of South Asia and the Indian Ocean every year between January and March. The cloud is associated with the Northeast Monsoon, during which there is no rain to wash pollutants from the air.

Over the past five to six decades, contamination and pollution of the world's enclosed seas, coastal waters and the wider open oceans by plastics and other synthetic, non-biodegradable materials has been an ever-increasing phenomenon (Reisser et al., 2013; 2014). The sources of these polluting materials are both land- and marine-based, their origins may be local or distant, and the environmental consequences are many and varied. The more widely recognized problems are typically associated with entanglement, ingestion, suffocation and general debilitation of marine organisms and seabirds (Gregory, 2009). The Indian Ocean garbage patch, discovered in 2010, is a gyre of marine litter suspended in the upper water column of the Indian Ocean Southern Gyre (Lebreton et al., 2012; van Sebille et al., 2012). As with

other patches in each of the five oceanic gyres, this gyre features an elevated level of pelagic plastics, chemical sludge, and other debris. To date, research on the impacts of this debris on Indian Ocean marine ecosystems, fisheries and human populations has been very limited.

Overfishing

Profound indirect ecosystem effects of overfishing have been shown for coastal systems such as coral reefs and kelp forests (Scheffer et al., 2005). Elimination of large predatory fish can cause marked cascading effects on the pelagic food web. Overall, the view has emerged that, in a range of marine ecosystems, the effects of fisheries extend well beyond the collapse of the exploited stocks. This is of particular concern in the Indian Ocean where overfishing in both coastal and open ocean environments has emerged as a pressing issue (see Indian Ocean Tuna Commission summary reports at <http://www.iotc.org>). For example, industrial long-line fishing for tuna and billfishes has contributed to the significant depletion of the abundance of some of these large oceanic predators (Myers and Worm, 2003; Polacheck, 2006; <http://www.iotc.org>).

Biodiversity loss, changes in phenology and biogeography

Biodiversity is being threatened at an unprecedented scale by global environmental change brought about by human activities. Population-level shifts are occurring because of physiological intolerance to new environments, altered dispersal patterns, and changes in species interactions. Together with local climate-driven invasion and extinction, these processes result in altered community structure and diversity, including possible emergence of novel ecosystems (Doney et al., 2012). Ecological theory and a growing body of data suggest that certain general trends are emerging at local scales: positive interactions tend to become more prevalent with warming, and top trophic levels are disproportionately vulnerable. In addition, important ecological changes result when the geographic overlap among species changes, and when the seasonal timing of life history events of interacting species falls into or out of synchrony (Kordas et al., 2011).

The potential impacts of climate change and variability will vary from one region to another in the Indian Ocean and they will be superimposed upon and, in many cases, intensify other ecosystem stresses (pollution, harvesting, habitat destruction, invasive species, land and resource use, extreme natural events), which may lead to more significant consequences. Addressing this important issue will require improved understanding of marine ecosystems, targeted observations to monitor and detect change, and mechanistic model simulations to investigate different impact scenarios. Key directions for future Indian Ocean research include identifying demographic

transitions that influence population dynamics, predicting changes in the community-level impacts of ecologically dominant species, incorporating populations' ability to evolve (adapt), and understanding the scales over which climate will change and living systems will respond.

NO_2^- are converted to N_2O and N_2 gas, which are then released to the atmosphere (Figure 11). Thus, denitrification removes N from the ocean and generates N_2O , which is a prominent greenhouse gas (Ramaswamy et al., 2001). This process occurs in oxygen-depleted subsurface waters (200–800 meters) in the eastern-central

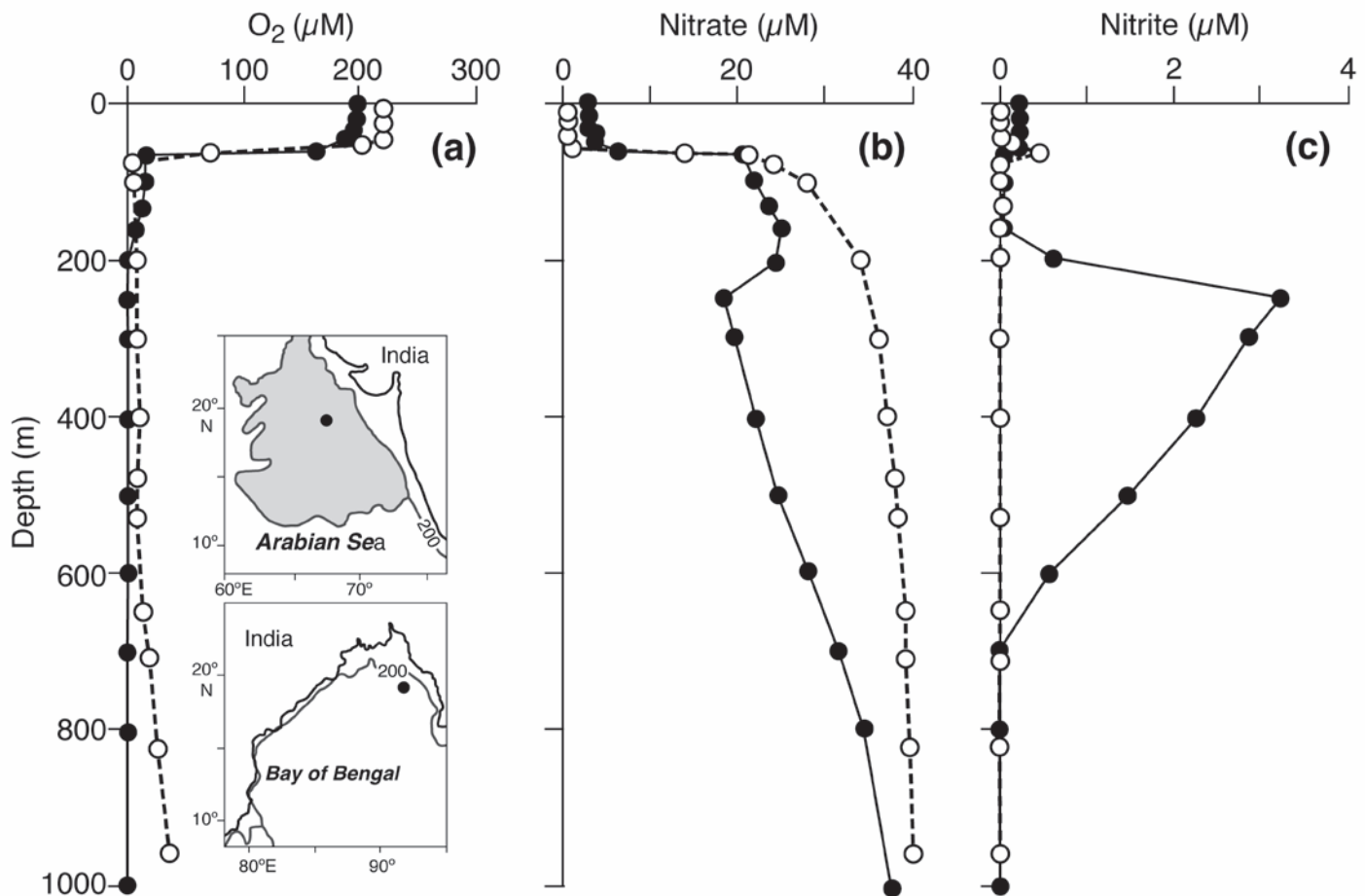


Figure 11: Comparison of vertical profiles of (a) oxygen, (b) nitrate and (c) nitrite in the Arabian Sea (AS) (filled circles) and Bay of Bengal (BoB) (open circles). Station locations are shown in insets. The AS inset also shows limit of the denitrification zone to the eastern-central basin. Reproduced from Naqvi et al. (2006). From Robinson and Brink (2006), copyright © 2006 by the President and Fellows of Harvard University.

The Indian Ocean's role in the global nitrogen and carbon cycles and the influence of iron limitation

The Indian Ocean is also biogeochemically unique, in having one of three major open-ocean oxygen minimum zones (OMZs) in the north (the others are located in the eastern tropical Pacific, one on each side of the equator). Intermediate water (~200-800 m) oxygen concentrations decline to nearly zero in the Arabian Sea (e.g., Morrison et al., 1999), with profound biogeochemical impacts. Low oxygen concentrations are also found in intermediate water in the Bay of Bengal. However, there are important physical and biogeochemical differences between the Arabian Sea and the Bay of Bengal (Figure 11). The Arabian Sea is a globally important zone of open-ocean denitrification (Naqvi et al., 2005), where NO_3^- and

Arabian Sea (Figure 11) and contributes ~ 20% to global open-ocean denitrification (Codispoti et al., 2001). In contrast, mesopelagic dissolved oxygen concentrations in the Bay of Bengal are slightly higher so it remains poised just above the denitrification threshold (Figure 11). Questions still remain regarding the relative roles of biological oxygen demand from surface organic matter export, versus circulation and ventilation, in maintaining subtle differences in the deep oxygen field along with the profound differences in biogeochemical cycling in these two regions (McCreary et al., 2013). Modeling studies suggest that OMZs will expand in response to global warming (Stramma et al., 2008; 2010; Doney, 2010) but uncertainties in model predictions are large, especially in the Indian Ocean where global simulation

models fail to reproduce the observed oxygen distributions (McCreary et al., 2013).

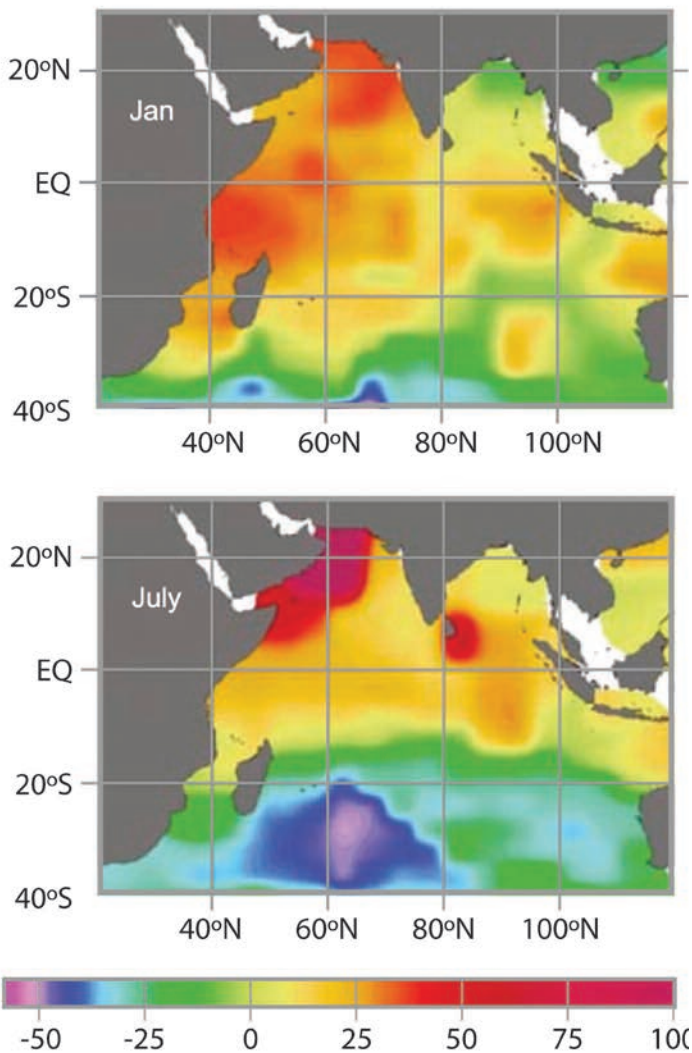


Figure 12: Air-sea $p\text{CO}_2$ difference (matm) between atmosphere and ocean for January and July from the climatology of Takahashi et al. (2002). Data are averaged over $4^\circ \times 5^\circ$ areas and corrected to 1995. Regions with negative and positive values are, respectively, ocean sinks or sources for atmospheric CO_2 . Figure reproduced from International CLIVAR Project Office (2006). See also Takahashi et al. (2009; 2014).

The Indian Ocean may also be a globally important zone of nitrogen fixation, where N_2 is split by diazotrophic cyanobacteria and converted to ammonium that can be readily utilized by phytoplankton. It has been estimated that 30-40% of euphotic-zone nitrate in the Arabian Sea is derived from N_2 fixation (Brandes et al., 1998) and this region's annual input of new N via this process has been estimated to be 3.3 Tg N yr^{-1} (Bange et al., 2005). It has also been estimated that N_2 fixation can support up to 50% of the new production in tropical low productivity areas such as the eastern Indian Ocean (Raes et al., 2014). But there are very few direct N_2

fixation rate measurements in the Indian Ocean. Thus, while it is agreed that the Indian Ocean plays important roles in the global N cycle and budget, there is still not enough information to quantify the net atmosphere-ocean N flux in this basin.

Overall, the Arabian Sea is a source of CO_2 to the atmosphere because of elevated $p\text{CO}_2$ within the SWM-driven upwelling (Figure 12; see also Takahashi et al., 2009; 2014). North of 14°S the mean annual sea-air CO_2 flux is about 0.12 Pg C y^{-1} (Takahashi et al., 2002; 2009; 2014). Whether the Bay of Bengal is a CO_2 source or sink remains ill-defined due to sparse sampling in both space and time (Bates et al., 2006a). The southern Indian Ocean appears to be a strong net CO_2 sink ($-0.44 \text{ Pg C y}^{-1}$ in the band $14^\circ\text{-}50^\circ\text{S}$). The biological pump (sum of all the biologically mediated processes that export carbon) and the solubility pump (dissolution of CO_2 and its physical transport) are estimated to contribute equally to the CO_2 flux in the South Indian Ocean region (Valsala et al., 2012), but the factors that maintain this sink are unclear; cold temperatures certainly increase CO_2 solubility in the austral winter, but there is also evidence that chemical and biological factors are important (Piketh et al., 2000; Wiggert et al., 2006). For example, there is evidence that suggests that iron limitation plays an important role in controlling phytoplankton production, and also carbon export to depth, over large areas of the Indian Ocean basin (Piketh et al., 2000; Wiggert et al., 2006). Iron limitation is believed to occur throughout the Southern Ocean due to lack of input from continental sources (Boyd et al., 2007). Presumably, this limitation extends into the Indian Ocean sector ($30^\circ\text{-}120^\circ\text{E}$) of the Southern Ocean. This supposition is supported by the results of a "natural" iron experiment (CROZEX, Pollard et al., 2007) in waters downstream of the Crozet Islands that demonstrate a sharp delineation in phytoplankton speciation associated with spatial variation in dissolved Fe availability (Planquette et al., 2007; Poulton et al., 2007). Nonetheless, the extent of Fe depletion and Fe limitation in the Indian Ocean sector of the Southern Ocean and its northward extension into the southern Indian Ocean basin remains unknown.

The Takahashi et al. (2009) estimate has also been used in a recent analysis of the CO_2 fluxes in the Indian Ocean ($30^\circ\text{N-}44^\circ\text{S}$; Sarma et al., 2013). This paper presents a synthesis of the seasonal, annual and interannual air-sea CO_2 fluxes based on both observations and models (ocean, atmospheric inversions). This analysis, which is the most recent and best synthesis of ocean CO_2 fluxes in the Indian Ocean, shows that the sea-air CO_2 uptake derived from models ($-0.37 \text{ Pg C y}^{-1}$) is not inconsistent with the estimates from observations ($-0.24 \text{ Pg C y}^{-1}$), given the

uncertainties (Figure 3, in Sarma et al., 2013). However, models underestimate the flux in the northwestern region and overestimate the flux in the Bay of Bengal. This suggests that the atmospheric inversions are not well constrained due to lack of CO₂ time series and reveals the difficulty of separating the ocean versus the continental carbon budget. In this context, observations

of ocean carbon flux are very important to constrain these models. It should also be noted that compared to other oceans there have been few observations in the Indian Ocean (north of 20°S) in recent years (Figure 13; Bakker et al., 2014, see also www.socat.info). Indeed, the Indian Ocean is almost empty. IIOE-2 will help to fill the gap.

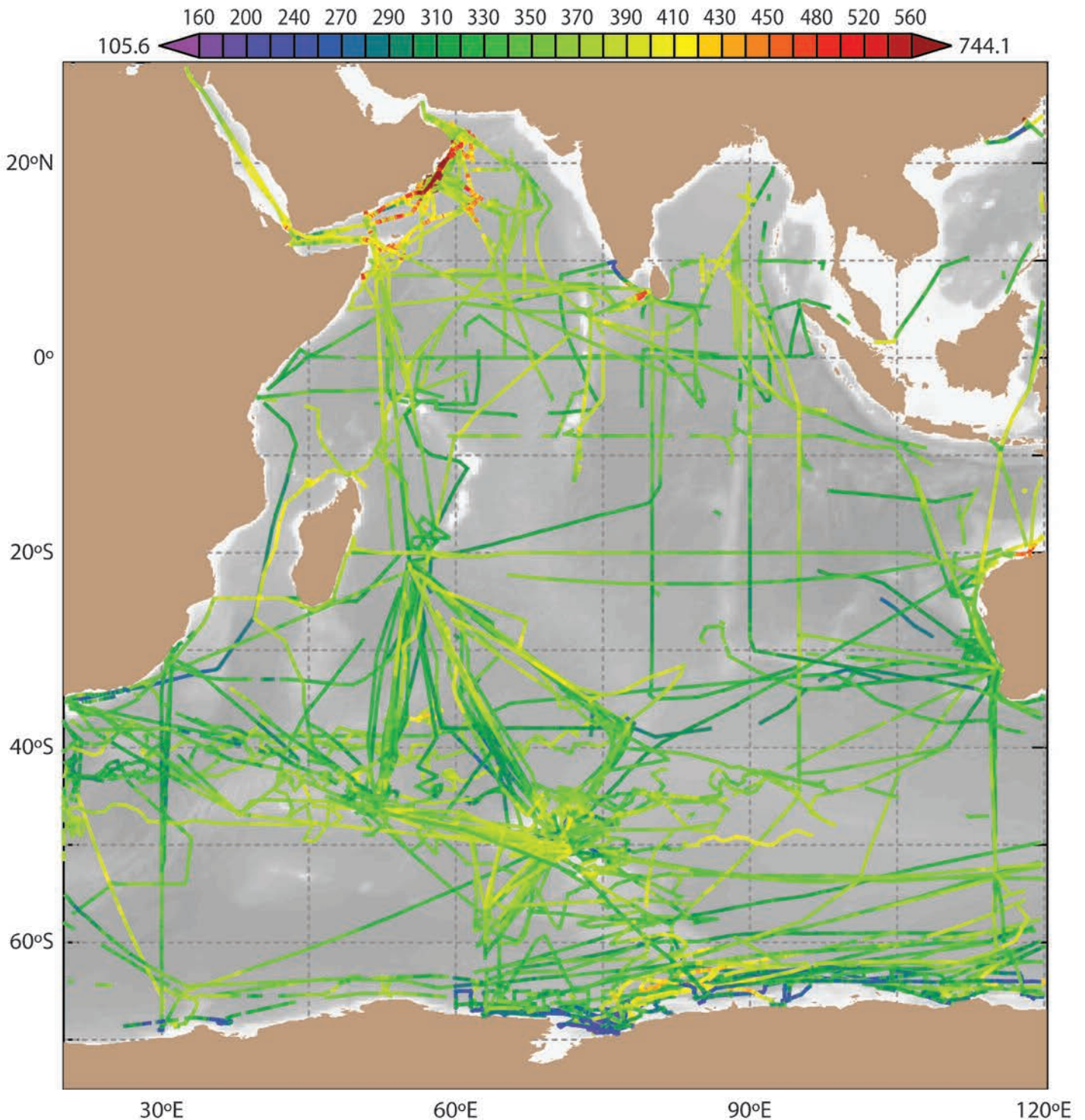


Figure 13: Distribution of fCO₂ observations in 2000-2014 in the SOCAT database. From www.socat.info.

Fisheries: recruitment, productivity and links to biogeochemistry and physics

Assessing the role of pelagic consumers on ecosystem dynamics and biogeochemical cycles (and vice versa) and developing an end-to-end food web understanding are important considerations. Trophic networks comprised of protists, metazooplankton, nekton, and top predators (tuna, squid, sharks) are important in both the epipelagic and mesopelagic zones, with many of the larger animals bridging and influencing both habitats. In addition, turtles, seabirds, mammals, and even fishermen may be important to consider in the context of some science issues. Questions of relevance relate to the physiologies and behaviors of the organisms themselves, but even more so to the impacts of top-down versus bottom-up controls and the interactions between ecosystem processes and biogeochemical cycles. For example, the well-known ecological relationship between environmental stress and reduced species diversity is relevant to potential future climate impacts on the OMZ as well as to coastal eutrophication issues facing both the Arabian Sea and the Bay of Bengal.

The Indian Ocean is ecologically unique in a variety of ways. One striking ecological feature is the presence of a large mesopelagic fish stock (myctophids) in the Arabian Sea (Gjosaeter, 1984). These fish are specially adapted to the intense OMZ, where they reside during the day to escape predation. This stock has been estimated at 100 million tons, with a potential yield (harvest) of ~200,000 tons per year, though more recent work has suggested that this may be an overestimate (T. Stromme, pers. comm.). These biomass and yield estimates need to be better constrained, and their time-space variability needs to be quantified. Almost nothing is known about the role these fish play in the ecological and biogeochemical dynamics of the Arabian Sea. There are also many questions about how these myctophids interact with and tolerate the OMZ; about commercial harvest impacts; and how climate change, including ocean acidification, might affect the population. A recent stock assessment off the Pakistan coast showed mono-species stocks of myctophids (presumably *Benthosema pterotum*), but it has been suggested that this may be a cryptic (new) species that has evolved/adapted to exploit the OMZ (S. Kidwai, pers. comm.).

Migrations of tuna in equatorial waters of the Indian Ocean are strongly influenced by the anomalous forage distributions that result in response to climate phenomena like the Indian Ocean Dipole (IOD) (Marsac et al., 2006; Robinson et al., 2010). Indeed, natural climate variability associated with phenomena such as the IOD have influences that manifest strongly not only at the equator but also into the Arabian Sea and the Bay of Bengal, changing patterns of phytoplankton surface productivity (Wiggert et al., 2009) as well as distributions of

commercially important top predators such as tuna (Figure 14; Marsac et al., 2006). These influences have also been linked to dramatic changes in sardine (*Sardinella leumuru*) catch and (presumably) production in Bali Strait (see Ghofar, 2005; Sartimbul et al., 2010 and references cited therein).

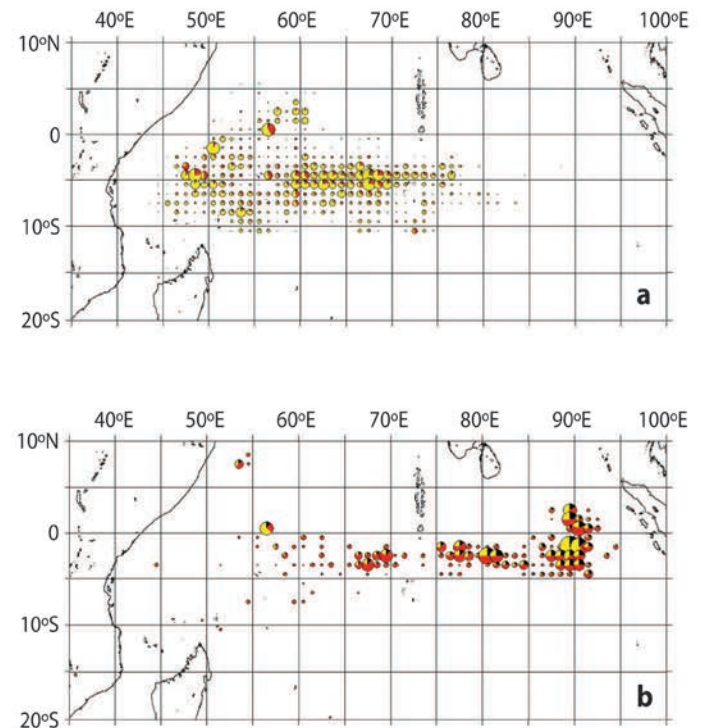


Figure 14: Tuna catch in the Indian Ocean during the 1997/1998 IOD event (bottom panel) compared to catch in normal years (top panel) From Robinson et al. (2010). Used with permission from Inter-Research.

The influence of natural climate variations have been observed to impact fisheries recruitment and productivity in many other Indian Ocean coastal regions. For example, variations in the transport of the Leeuwin Current associated with ENSO have long been linked with the distribution and transport of biota along the west coast of Australia and this variation plays a crucial role in controlling recruitment of many coastal fish and invertebrate species (e.g., Hutchins and Pearce, 1994; Waite et al., 2007c; Caputi, 2008; Feng et al., 2010). It is well known that mesoscale eddies in the Mozambique Channel play a key role in marine ecosystem dynamics and higher trophic level behavior influencing, for example, the foraging patterns of Great Frigatebirds (*Fregata minor*, Emilie and Marsac, 2010). It has been suggested that interannual changes in large-scale remote forcing by the South Equatorial Current associated with the IOD and ENSO could potentially have profound effects on the number or intensity of eddies in the Mozambique Channel and the transport of the East Madagascar Current and therefore could potentially

impact top predators like the Great Frigatebirds (Hood et al., in press). It has been shown that, due to the strong influence of the Agulhas Current, most neritic fish species in southeast Africa coastal waters have evolved highly selective reproductive patterns for successful retention of planktonic eggs and larvae (Hutchings et al., 2002). Natural fluctuations in the transport of the Agulhas Current are therefore very important in controlling the productivity and recruitment variability in these species. One overarching question is how such changes propagate upwards and downwards through food webs. **What are the likely consequences of such trophic cascades with future climate changes?**

Coral reefs are also an important source of food in the Indian Ocean. Overfishing on these reefs is a significant concern as is habitat destruction (see next section).

Societal Drivers

Food security and fisheries

Fisheries are a particularly important source of protein for developing countries in the Indian Ocean region. Fisheries and fish products provide direct employment to millions of people in the region (FAO, 2004). The state of both artisanal and industrial fisheries is of concern, as many people depend on their existence for food and employment, with many fisheries being overexploited. A substantial decline of catch per unit effort has been observed in the open Indian Ocean (Myers and Worm, 2003). Issues related to sustainability of these fisheries and food security are being addressed by the Indian Ocean Tuna Commission (IOTC; see <http://www.iotc.org>). The IOTC is an intergovernmental organization responsible for the management of tuna and tuna-like species in the Indian Ocean. It works to achieve this by promoting cooperation among countries that are involved in tuna fishing in the Indian Ocean in order to ensure the sustainable development of the fisheries. IOTC reports and peer-reviewed publications have shown that industrial long-line fishing for tuna and billfishes has contributed to significant depletion in the abundance of some of these large oceanic predators (see status summaries for tuna and tuna-like species at <http://www.iotc.org>; and also Myers and Worm, 2003; and Polacheck, 2006). Is fishing on these stocks in equatorial waters in the Indian Ocean sustainable? In addition to tuna, there are concerns about the sustainability of many other fisheries in the Indian Ocean. Will commercial harvest of myctophids, as recently begun by Iran, be large enough to impact the stocks? There is also widespread concern about decreases in the mackerel population over the western continental shelf of India (Kochi, 2007). This could cause far-reaching socioeconomic problems in the coastal and island states. Fisheries investigations motivated by IIOE-2 could contribute substantially to the efforts of the IOTC

and also national efforts to manage coastal fisheries.

Coral reefs in the Indian Ocean have been used by humans as a source of food and other products for thousands of years and more recently as places for recreation and tourism. Although the effects of humans on coral reefs are not well understood, it is clear that few reefs in the Indian Ocean remain unaffected by humans, even at very remote sites. These impacts include overfishing as well as habitat destruction with the latter often related to the former (e.g., fishing with dynamite). And the diversity, frequency, and scale of human impacts on coral reef ecosystems are increasing (Figure 15).




Figure 15: (A) Aquarium fish, such as *Anampses lennardi* from northwest Australia, are often endemic species and susceptible to overharvesting. (B) A bleached colony of *Acropora nasuta* (bottom), and unbleached *Pocillopora meandrina* (top), showing contrasting responses to thermal stress. (C) A bleached monospecific stand of the staghorn coral *Acropora formosa*. (D) Parrotfishes, such as *Scarus ferrugineus*, are important herbivores. (E) Parrotfish grazing-scars. (F) Macroalgae (top) and overgrowth of corals (bottom) are promoted by overfishing of herbivores and degraded water quality. Figure and caption from Hughes et al. (2003). Reprinted with permission from AAAS.

Overfishing has reduced fish and invertebrates at most reefs, including those within marine protected areas (Hodgson, 1999). Moreover, projected increases in carbon dioxide and temperature over the next 50 years exceed the conditions under which coral reefs have flourished over the past half-million years. Although the impacts of these changes are still uncertain, it is very likely that they will

lead to increased coral reef stress. Interestingly, though, expansion of coral reef habitat has been observed in some areas in the Indian Ocean over the last 10-15 years (e.g., off the coast of Pakistan in the northern Arabian Sea). The causes of this expansion are not known as there has been no formal study. Regardless, integration of management strategies that support reef resilience and the fisheries associated with them need to be vigorously implemented (Hughes et al., 2003) based on scientific knowledge.

Impacts of global climate change present significant challenges for societies and economies in Indian Ocean rim nations and island states that are reliant on fish for dietary protein (Allison et al., 2009). Tropical Asian countries (e.g., Bangladesh, Myanmar, Malaysia, Sri Lanka, Indonesia, Thailand and Cambodia) are particularly vulnerable due to the combined effects of predicted warming, the relative importance of fisheries to national economies and diets, and limited societal capacity to adapt to potential impacts. Many of these vulnerable countries in the Indian Ocean are also among the world's least developed countries whose inhabitants are among the world's poorest and therefore more dependent on fishing. Although the precise impacts and direction of climate-driven change for particular fish stocks and fisheries are uncertain, research suggests that climate change impacts are likely to lead to either increased economic hardship or missed opportunities for development in countries that depend upon fisheries but lack the capacity to adapt (Allison et al., 2009).

Human impacts are expected to increase during the next decades due to increasing population density, especially around the Arabian Sea and the Bay of Bengal, and as a result of climate change. The influence of pollution due to eutrophication and aquaculture on higher trophic levels in coastal waters and marginal seas needs to be investigated with regard to causes and extent of human-induced fish kills, and the potential impacts of overfishing needs to be assessed. End-to-end models need to be developed that can predict the long-term consequences of climate change on marine ecosystems and fisheries. **What are the human impacts of these losses and their potential feedbacks to pelagic and benthic food webs?**

In addition to research that is aimed at understanding anthropogenic impacts on food security and fisheries, it is desirable to promote research that has the potential to fulfill national or societal needs. For example, like some other countries, India uses satellite-derived maps of sea surface temperature (SST) and chlorophyll to delineate Potential Fishery Zones (PFZs) and issue fishery advisories. These PFZ advisories are extremely popular. The methods that are employed to delineate PFZs usually involve simple linear approaches. However, oceanographic studies have shown that the relationship

between physics and biogeochemistry that promote enhanced fish production are spatially and temporally variable. Studies that have been carried out to understand this variability have been patchy, and it is now recognized that a coordinated interdisciplinary approach is essential for this understanding (see OCEAN FINDER at http://www.nio.org/index/option/com_projectdisplay/task/view/tid/2/sid/15/pid/63). Indeed, one of the greatest challenges in marine science is understanding how changes in the environment affect living resources so that we can forecast their effects. This goal demands an understanding of the scaling of biotic responses at the cellular and organism level to the community and ecosystem level, and the parameterization of these biotic responses in ecosystem and biogeochemical models.

Changes in coastal environments

Coastal ecosystems are among the most productive ecosystems in the world and provide many services to human society. In the Indian Ocean they provide supporting services in the form of a wide range of habitats. Estuaries, mangroves, lagoons, seagrasses, and kelp forests serve as nurseries for both inshore and offshore fish and other species, many of which are commercially significant (UNEP, 2006). Other habitats—such as beaches, dunes, saltmarshes, estuaries, and mudflats—play an important role in the life cycle of, for example, fish, shellfish, and migratory birds. By mixing nutrients from upstream and tidal sources, estuaries are one of the most fertile coastal environments. However, in the Indian Ocean many of these ecosystems have become degraded.

Coastal environments in the Bay of Bengal are particularly vulnerable due to high river nutrient loadings in surrounding countries that are also experiencing rapid increases in population density and economic growth (Millennium Ecosystem Assessment, 2005). Cholera in Bangladesh has been linked to changes in sea surface temperature and height (Lobitz et al., 2000). Increases in nutrient loading will impact not only biogeochemical cycles, but also the coastal marine food web which will, in turn, directly impact human activities including commercial and subsistence fishing. Large coastal infrastructure projects, increases in urban development, and the tremendous growth in human populations along the shores are posing a great danger to the marine environment in the countries of the Persian Gulf in particular.

Inundation from sea level rise will heavily impact low-lying areas around the Indian Ocean rim, where millions of people live within one meter of mean sea level and are at increased risk in the coming decades. Sea level rise is causing coastal deltas to shrink and it is negatively impacting estuaries all around the Indian Ocean rim (e.g., due increasing salinity and inundation). The very existence of some Indian Ocean island states and deltaic

coasts is threatened by sea level rise and saltwater intrusion into coastal aquifers is rendering groundwater useless for consumption. An additional threat affecting some of the most heavily developed and economically valuable areas will come from an exacerbation of sandy beach erosion. The underlying rate of long-term sandy beach erosion is two orders of magnitude greater than the rate of rise of sea level, so that any significant increase of sea level has dire consequences for coastal inhabitants (Leatherman et al., 2000). Destruction of mangrove forests is also contributing to coastal erosion in the Indian Ocean. For example, 60% of the southern Thailand coast was formerly occupied by mangroves. During the past three decades, these mangrove areas have been reduced to about 50%, with less than 10% left on the east coast, which has led to an intensification of erosion during the past decade (Thampanya et al., 2006).

How, in general, are coastal erosion and coastal development affecting marine ecosystems around the Indian Ocean rim? How do these pressures and impacts differ in the coastal environments of different countries, for example in developing (e.g., Bangladesh and the northern Indian Ocean) versus developed countries (e.g., Western Australia in the southern Indian Ocean)? How, in turn, does sea level rise affect coastal development and human populations in these areas? In many areas, coastal development is synonymous with urbanization and industrial development. Coastal development also usually involves changes in land use. What will be the impacts of changes in land use (e.g., agriculture, deforestation, desertification) on coastal marine ecosystems in the Indian

Ocean? What are the potential human consequences?

Human impacts of climate change, extreme events and monsoon variability

Human-induced global climate change has profound implications for marine ecosystems in the Indian Ocean and the economic and social systems that depend upon them. Recent work has revealed that both abiotic changes and biological responses in the ocean will be complex (Harley et al., 2006). For example, changes in ocean chemistry (e.g., acidification) may be more important than changes in temperature for the performance and survival of many organisms. Indian Ocean circulation, which drives larval transport, will also change, with important consequences for population dynamics. Furthermore, climatic impacts on one or a few key species may result in sweeping community-level changes. Finally, synergistic effects between climate and other human-induced changes, particularly fishing pressure, will likely exacerbate climate-induced changes.

Because of its rapid warming (Alory and Meyers, 2000; International CLIVAR Project Office, 2006; Alory et al., 2007), the Indian Ocean may provide a preview of how climate change will affect the biogeochemistry and ecology of other ocean basins and also human health (Figure 16). The SWM appears to be intensifying as a result of warming and it has been suggested that this is driving increased upwelling, primary production and ecosystem change in the Arabian Sea (Goes et al., 2005; Gomes et al., 2009). Changes in the strength and duration of the monsoons will impact vertical mixing and

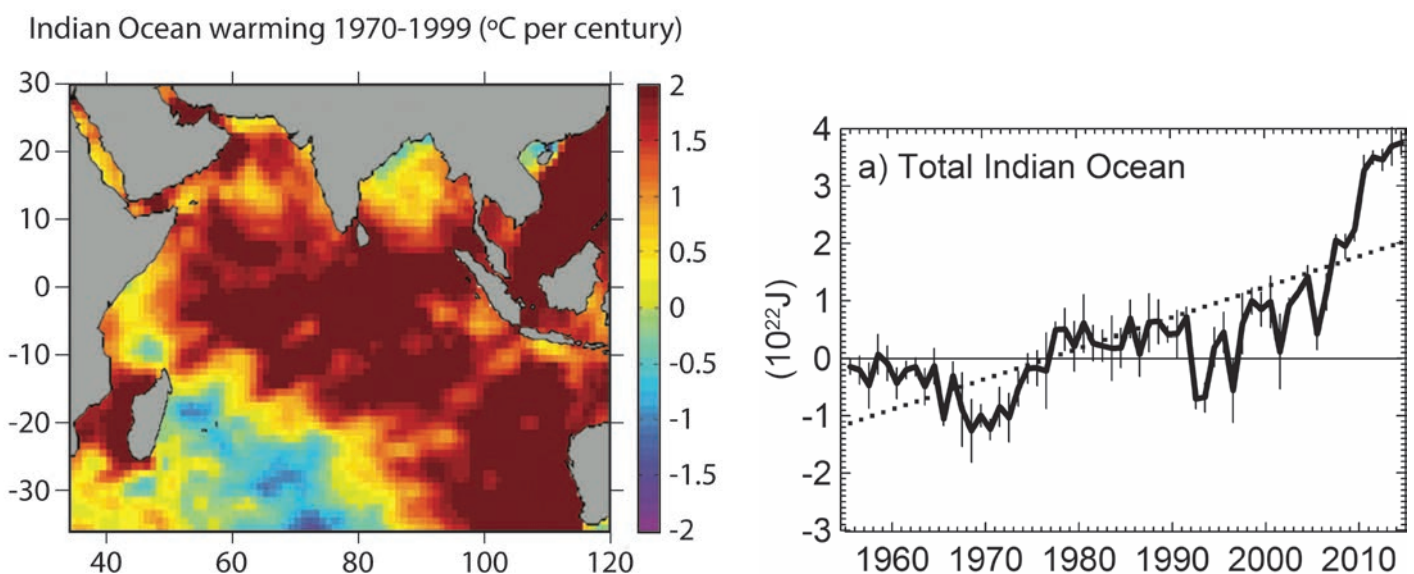


Figure 16: Indian Ocean warming (in °C) per century as assessed from satellite sea surface temperature data (left, from International CLIVAR Project Office, 2006). Time series of yearly ocean heat content (10^{22} J) for the 0-700 m layer of the Indian Ocean, updated from Levitus et al. (2012) to include data to 2014. Provided by Tim Boyer, U.S. National Oceanic and Atmospheric Administration.

freshwater and nutrient inputs in both the Arabian Sea and the Bay of Bengal and these, in turn, will impact human populations, especially in coastal areas. Increasing temperatures will also have direct impacts on marine ecosystems in the Indian Ocean, likely altering food web dynamics, species distributions and the incidence of disease (Hoegh-Guldberg and Bruno, 2010). Increased frequency of coral bleaching events in the Indian Ocean is also expected, which will lead to significant negative socioeconomic impacts (Wilkinson et al., 1999).

As discussed above, the frequency and/or severity of extreme events are also projected to increase in the Indian Ocean. High exposure and vulnerability to extreme events are generally the outcome of skewed development processes associated with environmental degradation, rapid and unplanned urbanization in hazardous areas, failures of governance, and the scarcity of livelihood options for the poor. These problems are particularly acute in many developing nations around the Indian Ocean rim and in small island nations. Countries can more effectively manage disaster risk if they include considerations of risk in national development plans and if they adopt climate change adaptation strategies. Adaptation and mitigation can complement each other and together can significantly reduce the risks associated with extreme events.

Biodiversity loss and ecosystem preservation for tourism and fisheries

Biodiversity is being threatened in the Indian Ocean at an unprecedented scale by global environmental change brought about by increasing human population. In addition to the many moral reasons to preserve biodiversity for its own sake, it provides numerous

ecosystem services that are crucial to human well-being (Millennium Ecosystem Assessment, 2005). These services include both food supply and economics (e.g., fisheries, both subsistence and commercial, and tourism). Conserving habitats is essential for conservation of biodiversity. Habitat conservation is one of the most important issues facing Indian Ocean rim nations today—both in the ocean and on land. Habitat destruction is caused by 1) destructive fishing activity (e.g., bottom trawling and dynamiting coral reefs that destroy entire ecosystems); 2) coastal development (e.g., marsh dredging for real estate development, increased soil runoff and erosion, nutrient pollution from fertilizers and domestic sewage and oxygen depletion); and 3) industrial pollution (industrial development near coastal waters leading to release of toxic substances, such as industrial chemicals, pesticides, and oil, into coastal marine habitats). In addition, dredging ship channels resuspends and releases accumulated sediment and pollutants into the water. It may also breach confining layers above aquifers, leading to saltwater intrusion into them. Dredging can also destroy seagrass beds and other habitats that provide food, shelter, and breeding grounds for marine species. (For an overview and additional readings see: <http://www.seaweb.org/resources/briefings/marinebio.php>)

Although habitat destruction in the Indian Ocean has been increasing for many years, the protection of marine habitats has only recently become an issue of critical importance to conservation efforts and local and national governments. Coastal regions around the Indian Ocean rim are experiencing intense pressure due to rapidly increasing coastal populations. Efforts need to be undertaken to raise awareness of the need for habitat conservation to prevent further damage from occurring.

IIOE-2 Science

This section provides additional background information, identifies the major science questions that need to be addressed in the Indian Ocean, and provides the basis for the planning and development of a second International Indian Ocean Expedition. This document will be supplemented by more detailed information for specific aspects of the program as it progresses.

Introduction to IIOE-2

SCOR, IOC and IOGOOS are working to stimulate a new phase of coordinated international research focused on the Indian Ocean for a 5-year period beginning in late 2015 and continuing through 2020. The goal is to help organize ongoing research and stimulate new initiatives in this time frame as part of a larger expedition. International programs that have research ongoing or planned in the Indian Ocean during this time include the following:

- Sustained Indian Ocean Biogeochemistry and Ecosystem Research (SIBER) program of the Integrated Marine Biogeochemistry and Ecosystem Research (IMBER) project,
- Climate Variability (CLIVAR) project,
- Bay of Bengal Large Marine Ecosystem (BOBLME) Project,
- Strategic Action Programme Policy Harmonization and Institutional Reforms (SAPPHIRE) Project,
- EAF-Nansen project (Strengthening the Knowledge Base for and Implementing an Ecosystem Approach to Marine Fisheries in Developing Countries),
- GEOTRACES (a program to improve the understanding of biogeochemical cycles and large-scale distribution of trace elements and their isotopes in the marine environment),
- Global Ocean Ship-Based Hydrographic Investigations Program (GO-SHIP),
- International Ocean Discovery Program (IODP), and
- InterRidge (an international organization that promotes interdisciplinary, international studies of oceanic spreading centers).

Many countries, including Australia, China, Germany, India, Indonesia, Japan, Norway, the United Kingdom, and the United States, are planning cruises and other activities in this time frame, and new regional research programs in the Indian Ocean are under development. These programs and national cruises will serve as a core for the new Indian Ocean research focus, which has been dubbed “IIOE-2.”

The overarching goal of IIOE-2 is to advance our

understanding of interactions between geologic, oceanic and atmospheric processes that give rise to the complex physical dynamics of the Indian Ocean region, and determine how those dynamics affect climate, extreme events, marine biogeochemical cycles, ecosystems and human populations. This understanding is required to predict the impacts of climate change, pollution, and increased fish harvesting on the Indian Ocean and its rim nations, as well as the influence of the Indian Ocean on other components of the Earth System. New understanding is also fundamental to policy makers for the development of sustainable coastal zone, ecosystem, and fisheries management strategies for the Indian Ocean. Other goals of IIOE-2 include helping to build research capacity and improving availability and accessibility of oceanographic data from the region.

Scientific Themes

To address this overarching goal the IIOE-2 will structure its research around six scientific themes. Each of these includes a set of questions that need to be addressed in order to improve our understanding of the physical forcing that drives variability in marine biogeochemical cycles, ecosystems and fisheries in the Indian Ocean and develop the capacity to predict how this variability will impact human populations in the future. It is also important to emphasize that most of these questions are relevant to open ocean, coastal and marginal sea environments.

Theme 1: Human Impacts

Background

Human activities are changing the Earth’s environment at an unprecedented rate on both regional and global scales (see Rockström et al., 2009; Halpern et al., 2012; IPCC, 2013a). Major human-induced global changes include significant increase of greenhouse gases (such as carbon dioxide, CO₂, nitrous oxide, N₂O, and methane, CH₄) in the atmosphere; enhanced input of nutrients (namely nitrate, NO₃⁻, phosphate, PO₄³⁻) to the coastal and open oceans (i.e., eutrophication); pollution of the ocean, land and atmosphere with chemical compounds; saltwater intrusion into coastal aquifers; and the pollution of ocean and land with (micro) plastic debris.

These environmental pressures are directly and indirectly affecting global ocean ecosystems and biogeochemical cycles (Doney et al., 2012; Hoegh-Guldberg et al., 2014) with largely unknown consequences for socio-economic development (Mora et al., 2013; Figure 17a) and human health (European Marine Board, 2013; Figure 17b).

Climate change

The increase of atmospheric CO₂, which started with the onset of the Industrial Revolution about 200 years ago, is the cause of both global warming and acidification of the ocean (Gruber, 2011; Bijma et al., 2013). Global warming, in turn, is leading to changes in the wind fields, enhanced stratification of the water column and changes in ocean circulation patterns, rising sea levels and melting ice sheets (Bijma et al., 2013; IPCC, 2013) that affect biogeochemical processes, biological productivity and fisheries in coastal and open oceans (Doney et al., 2012; Jennerjahn, 2012). One of the indicators of a changing global oceanic environment, which has received increasing attention during recent years, is the observed loss of dissolved oxygen (deoxygenation), which is resulting from a combination of changes in ocean ventilation and stratification, decreased solubility of oxygen and enhanced microbial respiration caused by eutrophication (Diaz and Rosenberg, 2008; Keeling et al., 2010; Andrews et al., 2013).

southern gyre system at around 25°S because of the Indian Ocean's unique geographic conditions (Cózar et al., 2014). The concentration of surface micro-plastics (<5 mm) in the Indian Ocean is the lowest of the three major ocean basins and is comparable to the remote South Pacific Ocean gyre (Cózar et al., 2014). However, the results of a recent study, which took into account a wider spectrum of plastic debris size classes (from 0.3 to > 200 mm), indicated that the southern Indian Ocean “appears to have a greater particle abundance and weight count than the South Atlantic and South Pacific Oceans combined” (Eriksen et al., 2014). Reasons for this are not yet clear.

Urbanization of coastal zones

Mumbai and Kolkata (India), Dhaka (Bangladesh) and Karachi (Pakistan) are so-called coastal mega-cities and belong to the group of 21 urban agglomerations with more than 10 million inhabitants (see von Glasow et al., 2013 and references therein). With the exception of Dhaka, which is only indirectly influenced by the coast, these megacities are

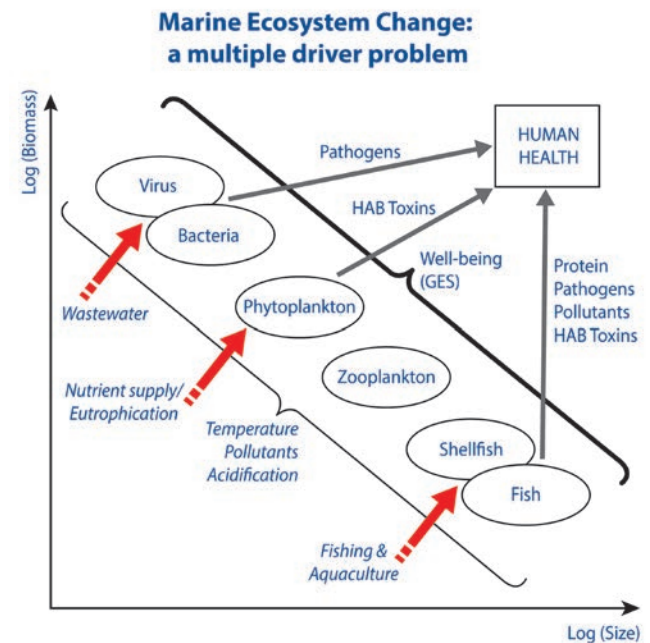
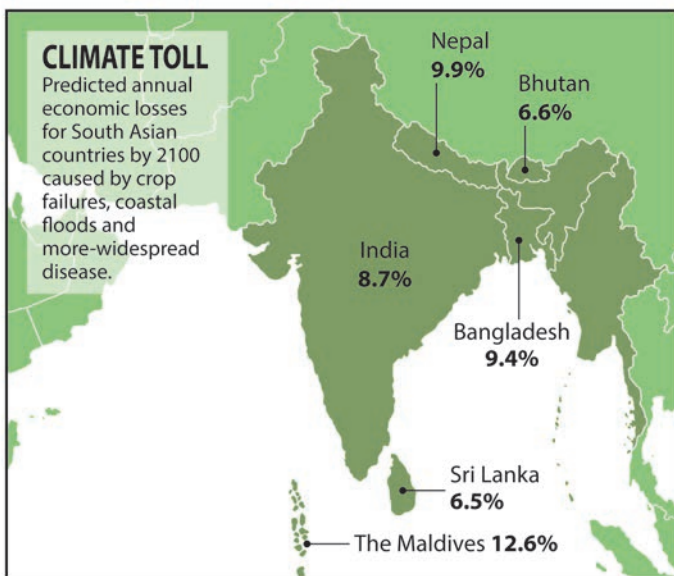


Figure 17: Left panel: Predicted annual economic loss for South Asian countries by 2100 caused by crop failure, coastal floods, and more widespread disease. Reprinted by permission from Macmillan Publishers Ltd: [NATURE] (Volume 512, page 253), copyright (2014). Right panel: Schematic diagram illustrating the multiple drivers underlying the various processes contributing to the interactions between marine ecosystems and human health. From Allen (2011), reproduced with permission from The Royal Society of Chemistry.

Direct anthropogenic changes

In recent years the occurrence of (micro) plastic debris in almost all parts of the global ocean (Cózar et al., 2014) has been recognized as an increasing global threat for a wide range of marine organisms (zooplankton, fish, seabirds and mammals) because of its potential for physical and toxic harm (Law and Thompson, 2014; UNEP, 2014). Significant accumulation of surface micro-plastic debris in the Indian Ocean is only found in its

directly located at the coast. In general, coastal megacities affect the ocean via high atmospheric pollution/aerosol load and the subsequent deposition of nutrients and contaminants to the ocean as well as industrial and household sewage outflow and eutrophication of the coastal ocean (von Glasow et al., 2013). Thus, emissions and discharges from megacities have a high potential to influence biogeochemical cycles, ecosystems and fisheries in the adjacent coastal zones (von Glasow et al., 2013).

Human pressure on coastal ecosystems and the competition for land for aquaculture, agriculture, infrastructure and tourism are often high and are the major causes of the loss of mangrove ecosystems (FAO, 2007). The global loss rate of mangroves over recent decades has been significant, but seems to have slowed during the period from 2000 to 2005 (FAO, 2007). In Indian Ocean rim countries like Pakistan, Madagascar, Indonesia and Malaysia, the loss is high. However, Pakistan has succeeded in reducing the loss rate. In the Sundarbans (Bangladesh), part of the largest mangrove area in the world, the mangrove area is even increasing because of effective protection measures (FAO, 2007).

Environmental stressors affecting the Indian Ocean system

The major environmental pressures (so-called stressors) affecting the Indian Ocean system are warming, acidification, eutrophication, atmospheric pollution, and deoxygenation (Figure 18), which are briefly outlined in the following sections.

Warming—Global average sea surface temperatures (SSTs) have increased since the beginning of the 20th Century. The average SST of the Indian Ocean has increased by 0.65°C in the period from 1950 to 2009, which is the highest warming rate of the major ocean basins (IPCC, 2013b).

Cyclones observed in the northern Indian Ocean show a significant increase in maximum wind speeds, which is in line with worldwide observations of a warming-induced increase of intensity of tropical cyclones (Elsner et al., 2008).

Global sea level is rising as a result of the thermal expansion of the warming ocean and freshwater addition from glaciers (IPCC, 2013b). A significant sea level change has been detected in the Indian Ocean: in general sea levels have increased except in the western equatorial Indian Ocean. This pattern has been attributed to changes in both surface winds and atmospheric overturning circulation caused by the ocean warming (Han et al., 2010; Figure 19).

If the warming trend continues, the projected sea level rise will increase the environmental stress on beaches, coral reefs and mangroves, with far-reaching socio-economic consequences on tourism, fishing, and ecosystem services such as coastal protection (Hoegh-Guldberg et al., 2014). Moreover, coral reefs in the Indian Ocean are vulnerable to both the ongoing warming (increased frequency of mass coral bleaching and mortality) and acidification (see next section) (Hoegh-Guldberg et al., 2014). And warming-induced stratification will reduce the upwelling of nutrients from deeper in the ocean to surface layers, decreasing biological production by reducing nutrient supply.

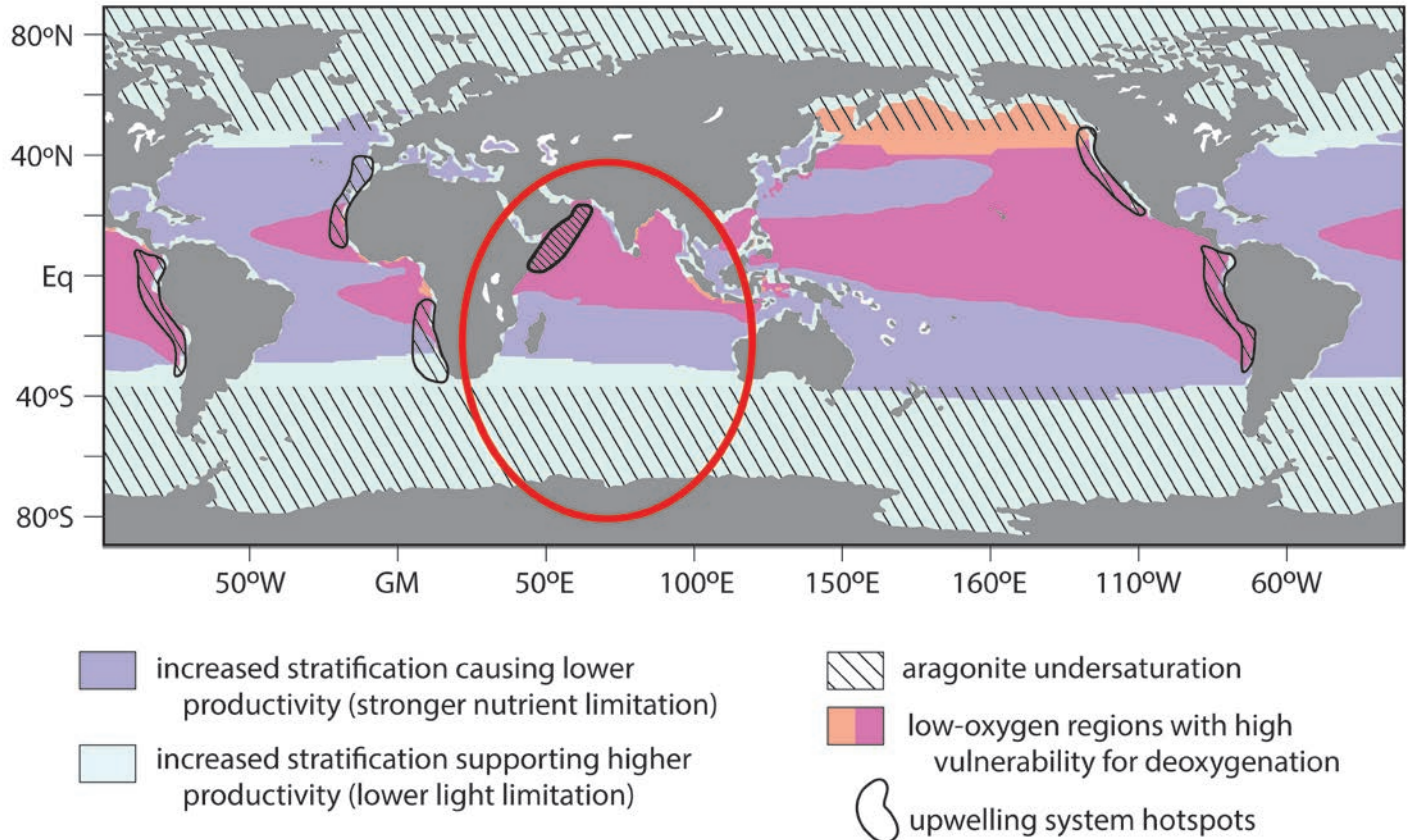


Figure 18: Regions of particular vulnerability to three of the main stressors in marine systems: ocean warming, acidification and deoxygenation. Modified from Gruber (2011), used with permission from the Royal Society (UK).

Acidification (including uptake of anthropogenic carbon dioxide)—The overall uptake of anthropogenic CO₂ (i.e., the storage capacity for CO₂ in the entire water column) in the Indian Ocean is low compared to the other major ocean basins because of its comparably small area and its special geographic conditions, resulting in the absence of deep-water formation areas in the northern Indian Ocean (e.g., DeVries, 2014). The anthropogenic CO₂ signal is found down to 1500 m in the southwest Indian Ocean and is associated with the formation of mode and intermediate water masses (Alvarez et al., 2009, 2011).

Acidification of the surface ocean is caused by the uptake of anthropogenic CO₂ from the atmosphere, which results in a decrease of surface pH. The pH for the northern

properties such as total alkalinity, total CO₂ and Ω) of the Indian Ocean is the lowest of the major ocean basins. The causes for these differences are not understood (Takahashi et al., 2014). Seasonally occurring very low surface pH (<7.9) off the Arabian Peninsula results from upwelling of (more acidic) subsurface waters during the SW monsoon (Takahashi et al., 2014). There are only a few studies on the temporal evolution of surface ocean acidification because of the lack of time-series measurements. The results of a recently published study from the eastern Bay of Bengal indicate, indeed, a decrease in pH of 0.2 in the period from 1994 to 2012 (Rashid et al., 2013).

Increasing CO₂ in the upper ocean could lead to increased primary productivity for some species (e.g., diazotrophs; Hutchins et al., 2007), altering the

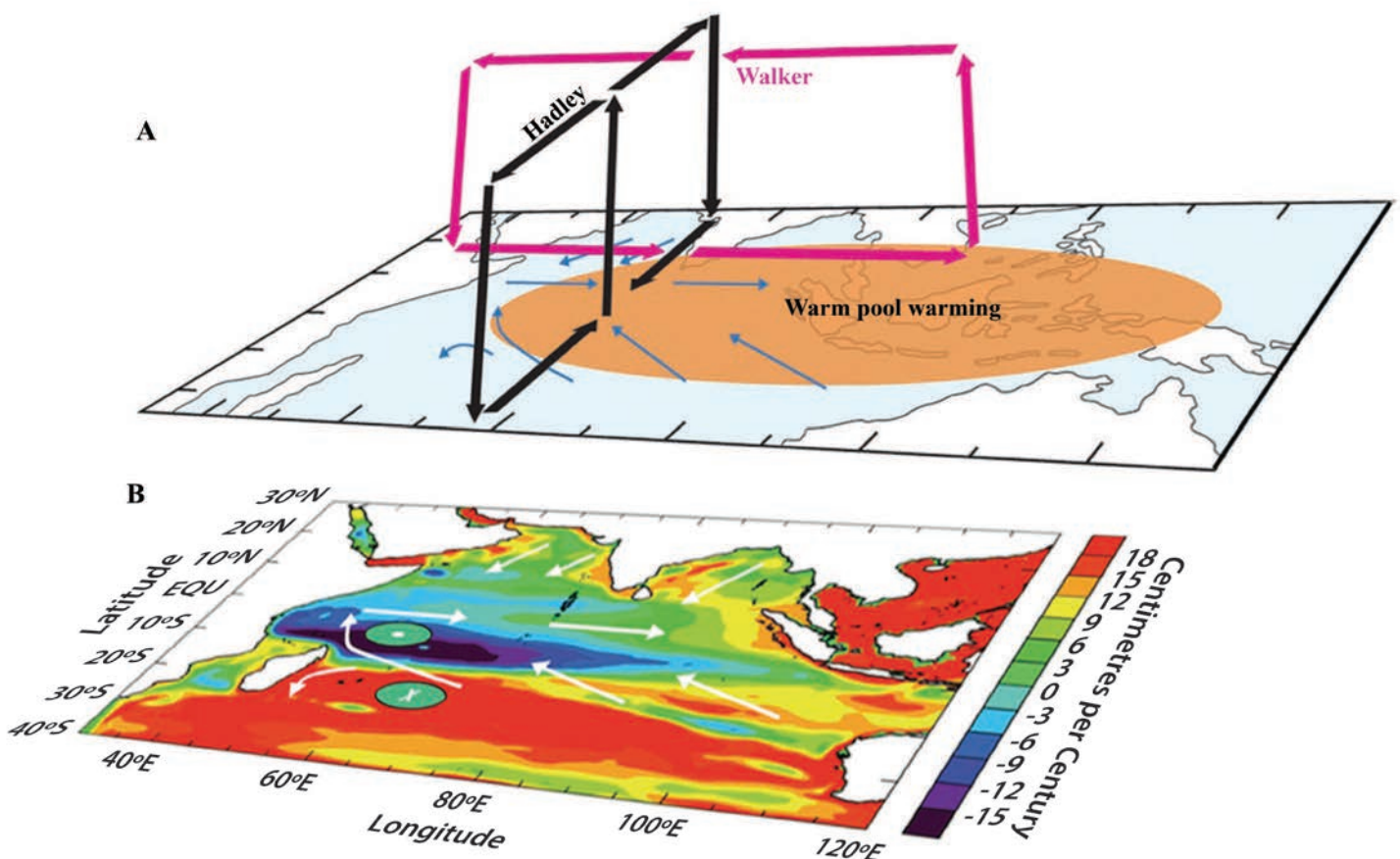


Figure 19: A schematic diagram showing the mechanisms for the Indo-Pacific warm pool warming that cause Indian Ocean sea-level change. Warming enhances the Indian Ocean Hadley and Walker cells (A). The two enhanced cells combine to form a specific pattern of surface wind exchange (arrows in (A) and (B)) together with the Ekman pumping velocity (see – and + in (B)) which drive the distinct sea-level pattern (contours in (B)). Reprinted by permission from Macmillan Publishers Ltd: [NATURE GEOSCIENCE] (Han et al., 2010), copyright (2010).

(20°E-120°E, 0°-24.5°N) and southern Indian (20°E-120°E, 0°-40°S) oceans in 1995 were 8.068 +/- 0.03 and 8.092 +/- 0.03, respectively (Feely et al., 2009). Thus, the average surface pH (and other carbon chemistry

biogeochemistry of particulate organic matter respiration and impacting calcifying organisms (coral reefs, coccolithophorids; Gattuso and Hansson, 2011). Decreasing pH shifts the chemical equilibrium from

ammonia (NH₃) to ammonium (NH₄⁺), which may alter key biological processes such as microbial nitrification and nitrogen assimilation by phytoplankton (Gattuso and Hansson, 2011). Commercially fished species (e.g., mollusks) are vulnerable to ocean acidification (Hoegh-Guldberg et al., 2014). Finally, the Southern Ocean sector of the Indian Ocean could experience major disruptions in upper levels of pelagic food webs due to the effects of acidification on calcifying pteropods, which are preyed on by many higher trophic level organisms (Bednarsek et al., 2012).

Eutrophication and atmospheric pollution—
Eutrophication and increasing atmospheric pollution (including aerosol load) of the Indian Ocean are caused by the rapid increase of the population density of the Indian Ocean rim countries, which results from intensified industrial and agricultural activities (see background section above).

Riverine inputs of dissolved nutrients (i.e., NO₃⁻ and PO₄³⁻) are the major source of eutrophication in the coastal ocean. Major river systems such as the Indus, Narmada, Ganges/Brahmaputra and Irrawaddy rivers as well as the Zambezi River are draining into the northern and southwestern Indian Ocean, respectively. The annual river discharge from the Indus River to the Arabian Sea has declined substantially from 150 km³ to <10 km³ since the early 1960s because of the construction of the Mangla and Tarbela dams (Milliman and Farnsworth, 2011; Figure 20) implying a significantly reduced input of riverine nutrients to the Arabian Sea. In contrast, the river discharge of the Ganges/Brahmaputra River is still high (Milliman and Farnsworth, 2011). Consequently, the indicator of coastal eutrophication potential (ICEP) caused by riverine nutrient inputs is low for the northwestern, southwestern and southeastern Indian Ocean whereas it is high for the northeastern Indian Ocean (i.e., Bay of Bengal; Seitzinger et al., 2010). In addition to these human impacts, there are clear signals of variability of river runoff on decadal time scales (measured in corals through Ba/Ca, Mn/Ca, luminescence and stable isotopes) linked to PDO/IPO-like forcing and ENSO runoff variability (e.g., Fleitmann et al., 2007; Grove et al., 2010; 2012; 2013; Bruggemann et al., 2012; Maina et al., 2012). In addition to rivers, submarine groundwater discharge (SGD) supplies large quantities of nutrients, carbon, gases, and metals to estuaries and the coastal ocean (Moore, 2010).

Local eutrophication of coastal waters can lead to harmful algal blooms: For example, a significant increase of the number of harmful algal blooms (HABs) has been observed in the coastal waters of Arabian Sea and Bay of Bengal in the past three decades (Padmakumar et al., 2012). Moreover, open ocean waters of the Arabian Sea and Bay of Bengal are also experiencing an increase of

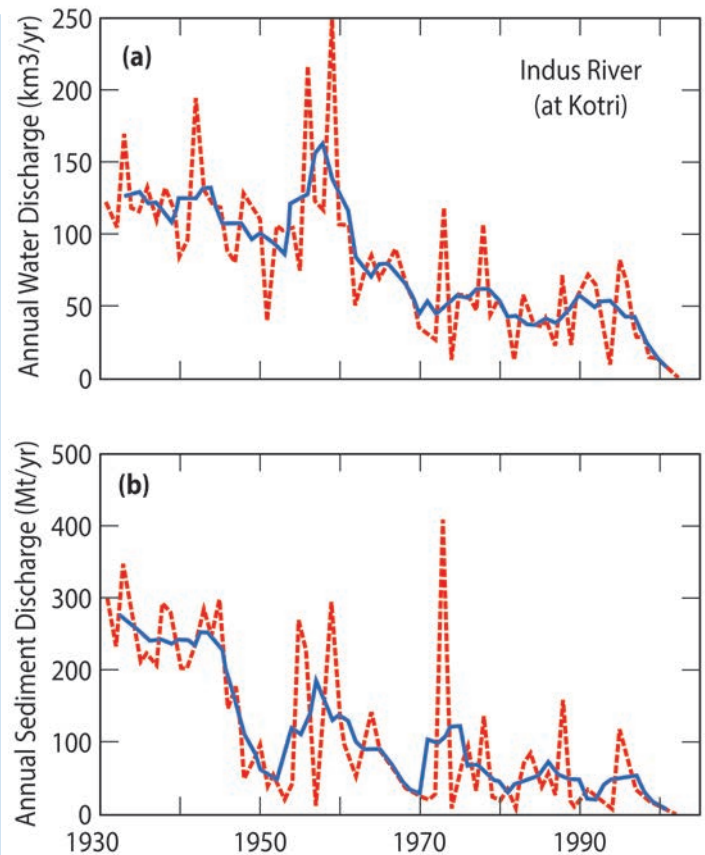


Figure 20: Annual water (a) and sediment (b) discharges from the Indus River from 1931-2002. Annual values are shown as dashed red lines; solid blue lines represent 5-yr running means. From Milliman and Farnsworth (2011). Used with permission from Cambridge University Press.

harmful algal blooms, which may be attributed to the ongoing warming and eutrophication (Padmakumar et al., 2012). Frequently occurring harmful algal blooms are also reported along the coasts of East Africa and Indonesia (Sidharta, 2005).

In comparison to upwelled nitrate, the atmospheric nitrogen input to the Arabian Sea is only of significance for the productivity in the central Arabian Sea during the intermonsoon periods (Bange et al., 2000). Srinivas et al. (2011) estimated that about 13% of primary productivity of the Bay of Bengal was supported by nitrogen input via aerosol deposition. During the NEM season (January–April), aerosol deposition fluxes over the Bay of Bengal are generally higher than those observed over the Arabian Sea (Srinivas and Sarin, 2013a)

Considerable amounts of sulphur and nitrogen oxide are emitted from ships' diesel engines and are deposited to the ocean along the ships' tracks. Thus, ship emissions represent a major anthropogenic input to the open ocean. A detailed study of the global ship traffic in the period from 1992 to 2012 revealed a fourfold increase from 1992 to the present. The largest growth rates of ship



Figure 21: Skies over India are filled with a soup of aerosol particles streaming over the Bay of Bengal. Credit: NASA (http://www.nsf.gov/mobile/news/news_images.jsp?cntn_id=122072&org=NSF)

traffic were indeed observed for the Indian Ocean (particularly for the Arabian Sea and Bay of Bengal; Tournadre, 2014). The increasing ship traffic was also visible by an increase of atmospheric nitrogen dioxide (detected by remote sensing) along the main ship track in the southern Bay of Bengal (Tournadre, 2014).

A brownish-grey atmospheric cloud frequently observed over the northern Indian Ocean (especially over the Bay of Bengal) has been identified as a huge aerosol plume, known as the “Asian Brown Cloud” or “South Asian haze”, sometimes reaching as far south as 10°S (e.g.,

Ramanathan et al., 2007; Figure 21). The large size of the plume is caused by very high atmospheric pollution and aerosol loads from land sources (i.e., biomass burning and fossil fuel combustion) in the northern Indian Ocean region. Satellite-derived time-series measurements indicate that the annual aerosol load over the northern Indian Ocean is increasing significantly. This trend is more pronounced than in other oceanic regions worldwide (Hsu et al., 2012).

In addition, anthropogenic emissions from biomass burning and fossil-fuel combustion are significant sources of soluble/bioavailable iron and other trace metals to the Bay of Bengal (Srinivas and Sarin, 2013b).

The increase of anthropogenic black carbon and sulfate aerosol emissions can also lead to a change in wind fields which, in turn, have been associated with the increase of the intensity of pre-monsoon tropical cyclones in the Arabian Sea in the period from 1979 to 2010 (Evan et al., 2011). Because the majority of the tropical cyclones in the Arabian Sea make landfall, the increasing cyclone intensity is likely to result in increasing damage in

coastal zone areas from these events.

The impacts of the atmospheric pollution and aerosol load on the Indian Ocean’s atmospheric chemistry, ocean biogeochemistry and ecosystems, as well its climate feedback, are largely unknown. An increasing number of harmful algal blooms will have negative effects on human health, fisheries and tourism. Increasing deposition of nitrogen-containing aerosols to the Arabian Sea may lead to a future increase of N₂O production in the intermediate layers of the central Arabian Sea (Suntharalingam et al., 2012).

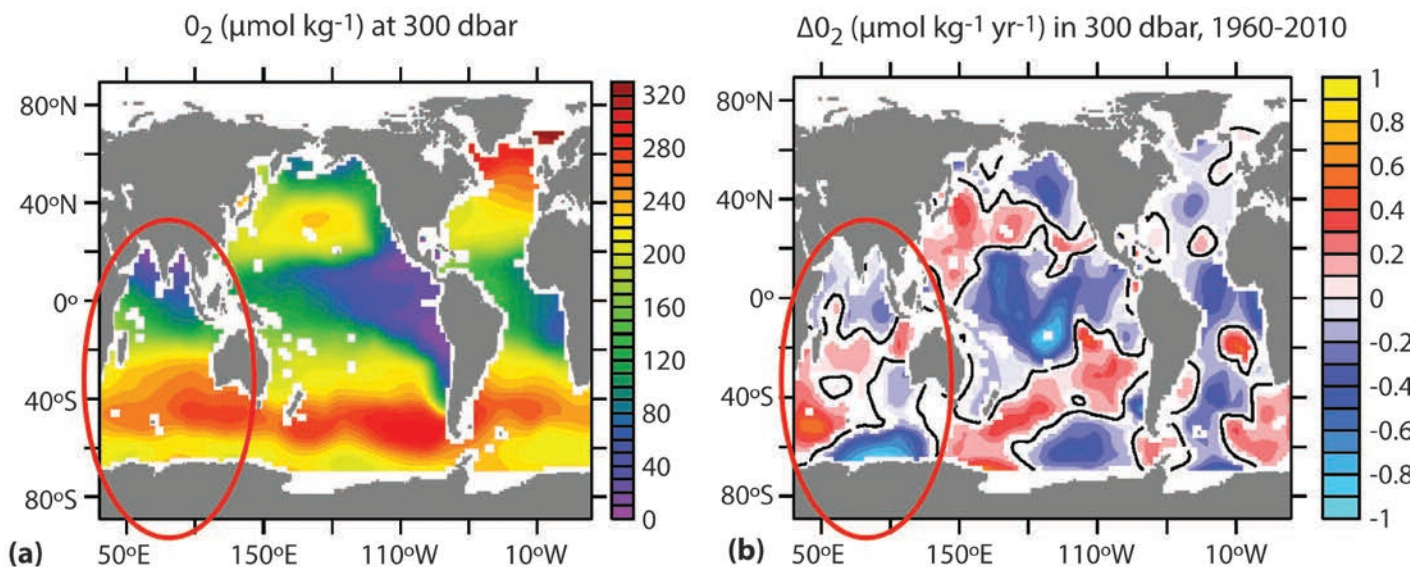


Figure 22: Global mean dissolved oxygen distribution at 300 dbar (a) and O_2 changes at 300 dbar from 1960-2010 (b). In (b) areas with O_2 increase are given in red and decrease are given in blue; changes with $O_2 < 95\%$ confidence standard error interval are given in white. Figure and caption modified from Stramma et al. (2012a). Used under Creative Commons Attribution 3.0 License.

Deoxygenation—The ongoing deoxygenation in the intermediate layers of the central Arabian Sea has been documented by a comprehensive analysis of dissolved O_2 measurements in the period from 1959 to 2004 (Banse et al., 2014). Moreover, by using O_2 concentration measurements from the period 1960 to 2010, Stramma et al. (2012a) were able to identify the northern Indian Ocean (i.e., from north of the Equator) as a region with a significant trend in decreasing O_2 concentrations in the intermediate layers (i.e., 300 meters; Figure 22). The maximum trend of decreasing O_2 concentrations in the Indian Ocean ($\sim -0.3 \mu\text{mol } O_2 \text{ kg}^{-1} \text{ yr}^{-1}$) was computed for the region off Indonesia. (Interestingly, Stramma et al. (2012a) also identified zones with an increasing trend in O_2 concentrations in the Indian Ocean south of the Equator.)

Deoxygenation may lead to an expansion of intermediate water layers with conditions favoring increased loss of bioavailable nitrogen under suboxic/anoxic conditions via denitrification and/or anammox reactions. Moreover, deoxygenation will enhance production of climate-relevant trace gases such as N_2O , CH_4 and dimethyl sulfide (DMS) (Naqvi et al., 2010; Shenoy et al., 2012), which are released to the atmosphere from the upwelling regions of the northern Indian Ocean. Finally, mesopelagic fish populations may be threatened by a reduction in suitable habitat as respiratory stress increases due to deoxygenation (Stramma et al., 2012b).

Impacts on the marine microbiome—Crucially, marine microbes are often the first to respond to human-induced changes in the ocean environment. Because of this sensitivity, we can liken them to the proverbial ‘canary in

the coalmine’: Microbes have adapted over millennia to different physical and chemical parameters (e.g., temperature, salinity, hydrostatic pressure, pH and nutrient concentrations). Therefore, human-driven changes in ocean temperature and chemistry will alter microbial community structures in the Indian Ocean. Increases in temperature will be a major forcing factor for determining the distribution and community structure of some of the most abundant marine bacteria, including the photosynthesizing *Prochlorococcus* and *Synechococcus* and the SAR11, SAR86 and *Roseobacter* (Brown et al., 2014).

Appreciable changes in ocean chemistry will alter ecological niches for important organisms like nitrogen-fixing cyanobacteria, with increasing CO_2 concentrations potentially greatly expanding their distributions and increasing overall rates of nitrogen fixation and therefore their impact on the nitrogen cycle (Hutchins et al., 2007). Expected changes in ocean temperature and chemistry will also impact the distribution and frequency of toxic algal blooms, which can have negative impacts on fisheries and tourism. In general, an understanding of alterations at the base of the food chain (changes in microbial biomass and production) is essential, as a decline (Boyce et al., 2010) or community shift (Montes-Hugo et al., 2009) in productivity will consequently impact ecosystem services, such as oxygen production/consumption, carbon sequestration, biogeochemical cycling and fisheries (Lehodey et al., 2010, Hollowed et al., 2013, Séférian et al., 2014). Predicting these impacts can only come from developing a mechanistic understanding of microbial community dynamics and how these dynamics are influenced by changes in the physical and chemical environment.

Core Questions

- 1. How are human-induced ocean stressors (for example, warming, sea-level rise, saltwater intrusion, deoxygenation, acidification, eutrophication, atmospheric and plastic pollution, coastal erosion and overfishing) impacting the biogeochemistry and ecology of the Indian Ocean?**
- 2. How, in turn, are these impacts affecting human populations?**

Coastal megacities located around the Indian Ocean (such as Mumbai, Kolkata, Dhaka and Karachi) affect the adjacent ocean zones via high atmospheric pollution/aerosol load and the subsequent deposition of nutrients and contaminants as well as sewage outflow and eutrophication. Thus, emissions and discharges from megacities have a high potential to influence biogeochemical cycles, ecosystems and fisheries in the adjacent coastal zones. Moreover, human pressure on coastal ecosystems and the competition for land for aquaculture, agriculture, infrastructure and tourism are often high and are the major causes of (i) the loss of mangroves and other ecosystems and (ii) coastal pollution. **How does coastal urbanization affect biogeochemical cycles, ecosystems and fisheries in the adjacent coastal zones (such as shelf regions, estuaries/delta, mangroves, coral reefs, lagoons, beaches, etc.) of the Indian Ocean?**

The on-going rise of CO₂ in the atmosphere causes both warming and acidification of the ocean. Warming-induced stratification may reduce the upwelling of nutrients from deeper in the ocean to surface layers, resulting in decreasing biological production by reducing nutrient supply. Any changes in biological productivity will, in turn, affect food webs and fisheries. Warming-induced sea level rise will increase the environmental stress on beaches, coral reefs and mangroves. Moreover, coral reefs are especially vulnerable to the ongoing warming. Increasing CO₂ (= decreasing pH) in the upper ocean will lead to changes in primary productivity, altering the biogeochemistry of particulate organic matter respiration (including denitrification) and impacting calcifying organisms (coral reefs, coccolithophorids). Commercially fished species (e.g., mollusks) are vulnerable to ocean acidification. The Southern Ocean sector of the Indian Ocean could experience major disruptions in upper levels of food webs because of effects on pteropods, which are the prey of many organisms. **What is the effect of rising atmospheric CO₂ on biological productivity and fisheries as well as especially vulnerable coastal ecosystems (such as coral reefs, mangroves, etc.) in the Indian Ocean?**

Eutrophication of coastal zones and the open ocean via rivers, submarine groundwater discharge and atmospheric

deposition is suspected to cause an increasing number of harmful algal blooms and to enhance deoxygenation (i.e., loss of O₂). Deoxygenation, in turn, may lead to an expansion of intermediate water layers with conditions favoring increased loss of bioavailable nitrogen under suboxic/anoxic conditions via denitrification and/or anammox reactions with unknown consequences for the overall productivity of the Indian Ocean system. Moreover, deoxygenation may lead to enhanced production and release of climate-relevant trace gases such as N₂O, CH₄ and DMS. Mesopelagic fish populations may be threatened by a reduction in suitable habitat as respiratory stress increases due to deoxygenation. **How does eutrophication, atmospheric pollution and the loss of O₂ affect biogeochemical cycles, ecosystems and fisheries in coastal zones and the open Indian Ocean?**

The ongoing reduction of biodiversity and its associated changes in food webs will cause changes in the distribution of fish stocks which, in turn, will have direct impacts on coastal fisheries and hence human livelihoods and nutrition. **What are the socio-economic consequences of altered biodiversity and changing food webs (including fisheries) in the Indian Ocean?**

Coastal waters receive large inputs of chemical and biological waste originating from land-based industrial, domestic and agricultural sources. Pollutants are also introduced by shipping activities, offshore oil and gas exploration and atmospheric deposition of particles from industrial origin. Sewage pollution of coastal waters by pathogens and toxic waste can cause illness and death. Aquaculture activities can lead to eutrophication (and deoxygenation) of coastal waters. In turn, eutrophication enhances the risk of harmful algal blooms (HABs) and the release of HAB toxins. **What are the consequences for human health caused by pollution, altered ecosystems and increasing aquaculture activities in the Indian Ocean?** More generally, expected human-induced changes in ocean temperature and chemistry will alter microbial community structures in the Indian Ocean. **How will these changes impact biogeochemical cycling and ecosystem dynamics in both open ocean and coastal environments of the Indian Ocean?**

The future sea-level rise and intensification of cyclones will cause substantial damage of coastal infrastructure and alter coastal ecosystem such as mangroves, beaches and coral reefs. Sea-level rise will impact on coastal fisheries owing to destruction of habitats and nursery grounds (e.g., mangroves and coral reefs), leading to decreased nutritional and occupational opportunities in coastal communities. Damage of coastal infrastructure and ecosystems (e.g., bleached coral reefs due to warming and acidification) will impact tourism. **What are the socio-economic consequences of increasing**

damage to coastal zones in the Indian Ocean caused by the loss of mangroves and coral reefs, intensification of cyclones, sea level rise, etc.?

In general, a comprehensive IIOE-2 should reflect the link between terrestrial and marine coastal research. Application of satellite data, remote sensing information, coastal land use data, tracer distribution patterns in coastal ground- and seawater, and information about the distribution and abundance of marine organisms will allow the localization and quantitative investigation of terrestrial and marine system interaction and related processes. The scientific approach of IIOE-2 must involve both the marine and the terrestrial perspective by investigating not only purely marine and coastal environments, but also marine/terrestrial interactions.

Theme 2: Boundary Current Dynamics, Upwelling Variability and Ecosystem Impacts

Background

The geometry of the Indian Ocean basin, combined with monsoonal wind forcing, defines a unique and complex three-dimensional circulation in the tropical Indian Ocean (Schott et al., 2009). As discussed above, the monsoon domain in the Indian Ocean is usually defined as northward of 10°S, where the circulation is characterized by seasonal reversal along with the monsoon annual cycle. These reversing currents include the Somali Current, the West Indian Coastal Current, the East Indian Coastal Current and the Java Current. Even though the basin-scale upper circulation is becoming clear through several decades of research (Schott and McCreary, 2001; Schott et al., 2009), the boundary currents and upwelling processes in the Indian Ocean still remain far less well understood than in the Atlantic and Pacific oceans (Hood et al., 2015).

Western/eastern boundary currents

An impressive western boundary current in the Indian Ocean is the Somali Current, which is noted for its strength, seasonal reversal, and the associated eddies (Figure 8 and 23). Unlike its counterparts in the Pacific and Atlantic oceans, the Kuroshio and the Gulf Stream, respectively, the Somali Current crosses the equator within a narrow zone during the boreal summer monsoon, which balances the southward Ekman transport. Furthermore, the Somali Current is closely connected with upwelling and strong eddies, through which it plays a significant role in the regional biogeochemical processes and climate. The Somali Current is reversed during the boreal winter monsoon and meets with the South Equatorial Current

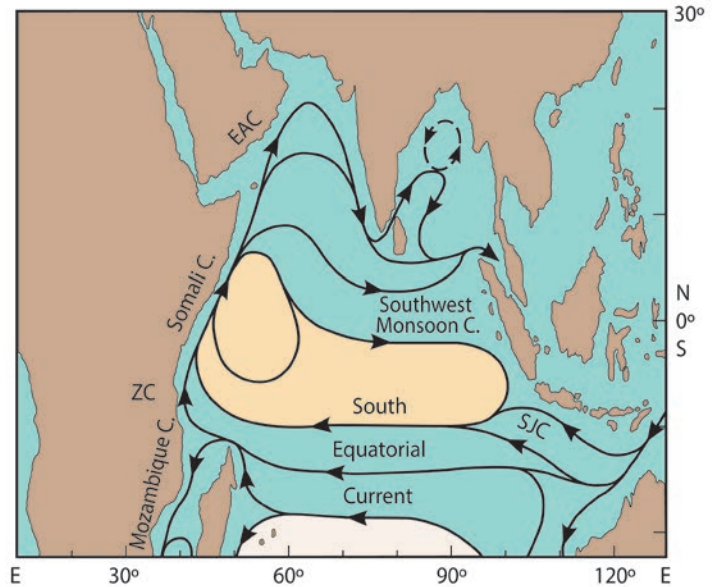


Figure 23: Surface currents in the tropical Indian Ocean during the Southwest Monsoon. Modified from Tomczak and Godfrey (2003).

(SEC) to bring about the South Equatorial Counter Current (SECC) (Figures 8 and 23). By comparison, the eastern boundary current in the tropical Indian Ocean is the South Java Current, which is much weaker compared with the Somali Current (Figure 23).

The southward-flowing boundary currents (Agulhas and Leeuwin, Figure 24) of the southern Indian Ocean are associated with upwelling, downwelling and strong eddies, which are of vital importance to the adjacent coastal and open ocean ecosystems. The Agulhas Current (Figure 24) is important because it connects the Indian Ocean with the Atlantic Ocean and through its leakage plays an important role in the global thermohaline circulation (Beal et al., 2011; see also Themes 4 and 6 below). While a significant amount of research has been undertaken on the Agulhas Current, its dynamics, instability, and multi-scale variations still require more study. The source regions of the Agulhas Current, for example, the East Madagascar Current and flow through the Mozambique Channel, are also strongly associated with mesoscale activities and upwelling processes. On the other side of the basin, the Leeuwin Current (Figure 24) is strongly associated with mesoscale eddies which together with the main flow play a major role in supporting the marine ecosystem along the southeastern Indian Ocean.

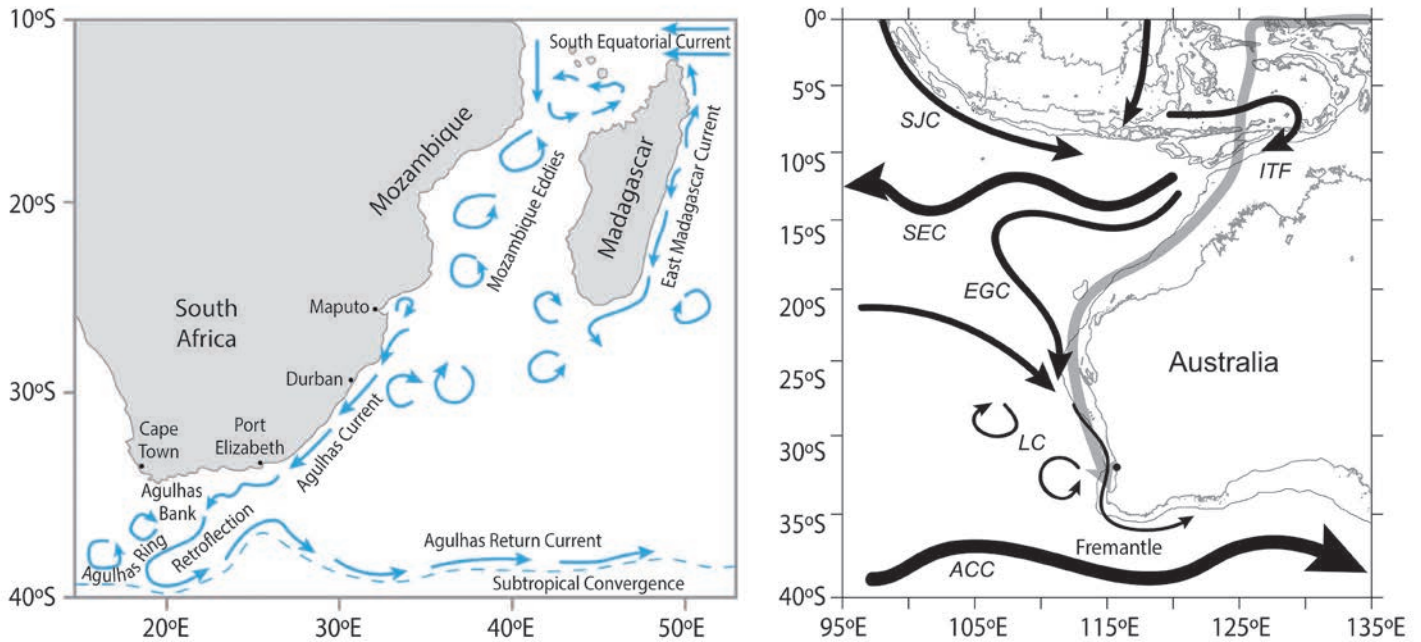


Figure 24: Left panel: Source waters, eddies and coastal flow of the Agulhas Current (from Lutjeharms and Bornman, 2010; Creative Commons Attribution 2.5 South Africa). Right panel: Leeuwin Current (from Feng et al., 2003; used with permission from John Wiley & Sons, Inc.)

Equatorial currents

The Indian Ocean Basin is also unusual in the equatorial region, given the seasonality of the currents and the reduced equatorial upwelling (Figures 8 and 23). The equator serves as the dynamic boundary separating the two hemispheres, which shares much similarity in dynamics with the lateral boundary. The eastward-flowing currents along and near the equator are worthy of attention because they link the two sides of the basin through the transport of large volumes of water, heat, salinity, oxygen and other substances. In that sense, the equatorial currents play an important role in the basin-scale circulation and biogeochemical processes.

At the surface, intense semi-annual eastward flows along the equator in boreal spring and fall—the Wyrtki jets (Wyrtki, 1973)—are generated by strong westerly winds in the transitions between the winter and summer monsoons. However, at the thermocline depth, there is no permanent eastward-flowing equatorial undercurrent as in the Pacific and Atlantic oceans. The monsoonal forcing at low latitudes of the Indian Ocean (rather than steady

trade wind forcing in the Atlantic and Pacific) drives a transient undercurrent that appears in March and again, with weaker amplitude, in September (Iskandar et al., 2009). Slightly away from the equator, the South Equatorial Counter Current exists during the boreal winter flowing eastward (Figure 25).

Due to the lack of steady trade winds, there is no permanent upwelling centered on the equator. Instead, water subducted at higher latitudes is upwelled in a variety of off-equatorial locations, including the coasts of Somali, Yemen and Oman, the Seychelles-Chagos Thermocline Ridge (SCTR; Figure 25), the Sri Lanka Dome, along the coasts of Java and Sumatra, and off the coast of Northwest Australia. Upwelling in these regions is strongly modulated seasonally by monsoonal wind forcing. Interannually, large variations in upwelling also occur in the SCTR and off Java and Sumatra associated with the IOD and ENSO. Cold sea surface temperatures (SSTs) in these upwelling zones stabilize the atmospheric boundary layer, affecting exchanges of heat and momentum across the air-sea interface (Vecchi et al., 2004).

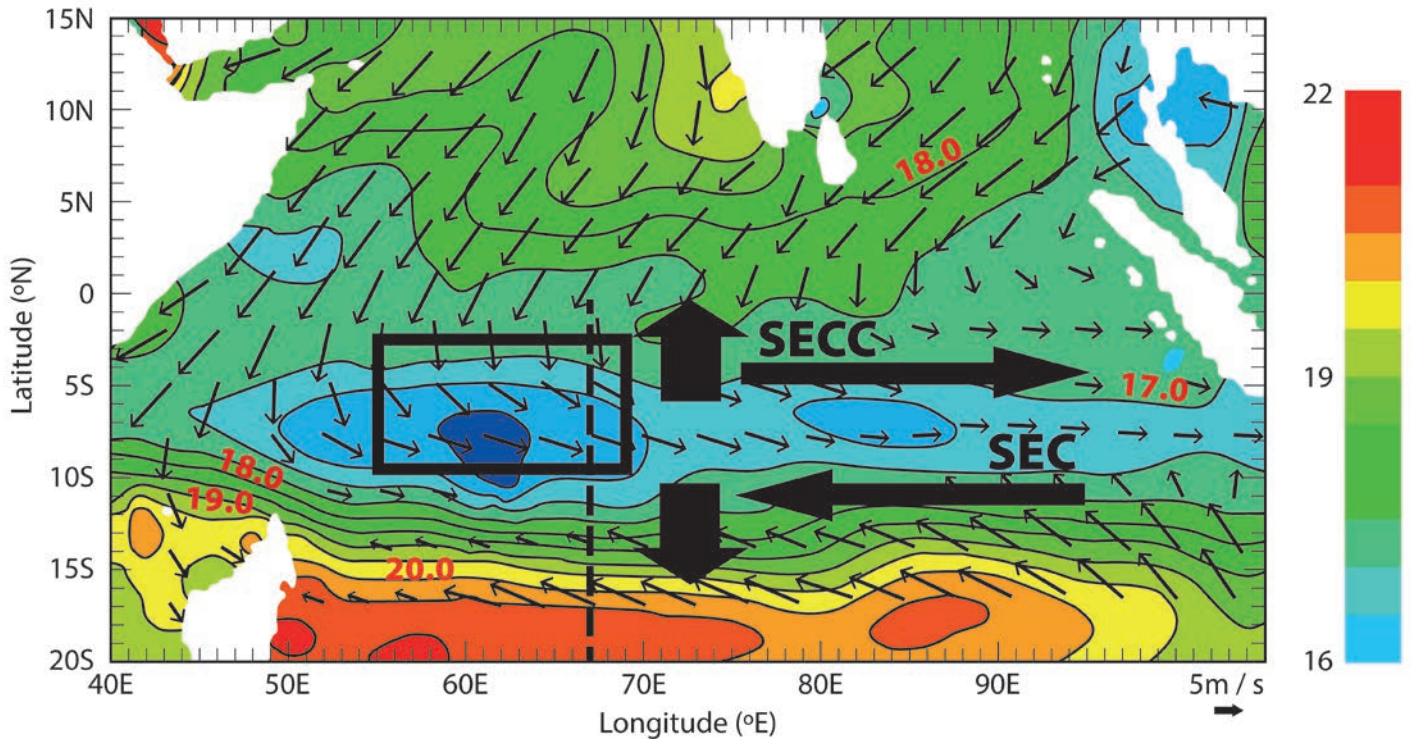


Figure 25: Climatological surface winds and 0–300-m average ocean temperature in Jan–Feb. The thick black arrows indicate the surface flow induced by wind that promotes upwelling and leads to the SCTR formation. The arrows marked SEC and SECC indicate the south equatorial current and south equatorial countercurrent. From Vialard et al. (2009). ©American Meteorological Society. Used with permission.

Upwelling links the ocean interior with the surface, where the ocean and atmosphere interact and create remote impacts through teleconnections. Hence, coastal upwelling is not only a localized process, but also potentially couples with basin-scale circulation, regional climate and even beyond. Moreover, upwelling brings nutrients from below to support upper layer primary production and hence energy is transferred to the upper levels of the food web. Globally, eastern boundary upwelling systems occupy less than 2% of total ocean area, but they support 20% of global marine fish catches (Pauly and Christensen, 1995).

Core Questions

1. How are marine biogeochemical cycles, ecosystem processes and fisheries in the Indian Ocean influenced by boundary currents, eddies and upwelling?
2. How does the interaction between local and remote forcing influence these currents and upwelling variability in the Indian Ocean?
3. How have these processes and their influence on local weather and climate changed in the past and how will they change in the future?

The boundary currents facilitate the inter-hemisphere

(i.e., Somali Current), trans-basin (i.e., equatorial currents) and basin-scale (i.e., South Java Current, Agulhas Current and Leeuwin Current) transportation of water volume and nutrients, which underpin marine biogeochemical cycles. **How do the multi-scale variations of boundary currents in the Indian Ocean, and particularly their strong annual cycle and decadal variability, mediate biogeochemical and ecosystem responses to the high- and low-frequency oceanic forcing, which is rare in other basins?** Upwelling is another transport process, but vertically, linking the ocean surface with its interior. **How does upwelling control the nutrient supply to the upper Indian Ocean and how are these nutrients redistributed by the horizontal currents and eddies? How do these complex biogeochemical and ecosystem processes support Indian Ocean fisheries?**

The boundary currents and upwelling in the Indian Ocean are driven by local as well as remote forcing. For the Somali Current, South Java Current and their associated upwelling processes, it is particularly important to gain deep insights into the dynamics of these systems. **What can comparative studies tell us about the relative roles of the remote vs. local forcing in driving these currents and their associated upwelling and downwelling circulations and how does this influence nutrient supply and ecosystem dynamics?** Addressing this

question will also shed light on the role of the Somali Current and South Java Current in local and regional climate. The Agulhas Current is a more typical western boundary current with upwelling governed by topography and seasonal wind variability. Presumably, inter-annual to decadal variations in the strength of this current are closely tied with transport through the ITF and also with circulation variability in the Atlantic and Southern oceans. Yet, our understanding of Agulhas Current variability at these time scales and the forces that drive it are rudimentary at best. **How do remote and local forcing interact to drive variations in Agulhas Current transport and upwelling and how does this, in turn, influence nutrient supply, larval transport and fisheries productivity?** The Leeuwin Current is also strongly influenced by transport through the ITF and it receives remote forcing associated with ENSO and the IOD. In addition, local seasonal winds strongly influence upwelling and downwelling circulations and therefore also eddy generation, larval transport and nutrient supply. **How does remote and local forcing interact to drive variations in Leeuwin Current transport and upwelling and how does this, in turn, influence nutrient supply, larval transport and fisheries productivity?** A clearer dynamic picture of these currents and their upwelling variability is needed to understand their influence on the marine ecosystem and also climate variability and change.

Determination of upwelling rates by direct measurement is difficult because of the relatively small velocities involved, and they must therefore be inferred by indirect methods such as those provided by tracer observations. Such tracers derive from the presence, in surface water, of properties characteristic of thermocline water that have been emplaced by the upwelling process. Examples include surface anomalies in ^{14}C , $\delta^{13}\text{C}$, AOU (apparent oxygen utilization), $\delta^3\text{He}$, pCO_2 , ΣCO_2 and temperature (Broecker et al., 1978; Broecker and Peng, 1982; Quay et al., 1983; Wanninkhof et al., 1995; Klein and Rhein, 2004; Rhein et al., 2010). Several of these properties have been used to constrain rates of upwelling in the Atlantic and Pacific oceans. In contrast, there are no direct measurements of upwelling rates in the Indian Ocean. **What are the rates of upwelling in the western Arabian Sea off of Oman and along the west and east coasts of India during the SWM, and what are the implications for nutrient supply and higher trophic level productivity in these coastal regions? How do these rates in the northern Indian Ocean compare to the upwelling associated with the Java Current in the east and the Somalia Current/East African Coastal Current in the west? Are the nutrients supplied via upwelling in the southwestern Indian Ocean (e.g., associated with Mozambique Channel Eddies, topographically forced upwelling off of the southeastern coast of Madagascar and wind- and**

topographically forced upwelling inshore of the Agulhas Current off South Africa) significant? What are the rates of upwelling in the western equatorial Indian Ocean waters and in off-equatorial locations, like the Seychelles-Chagos Thermocline Ridge and the Sri Lanka Dome, and how is this nutrient supply related to trophic transfer and, ultimately, higher trophic level (e.g., tuna) production?

Paleoceanographic and paleoclimate studies of the boundary currents and upwelling processes are still relatively limited in the Indian Ocean, with most of the effort to date focused on past changes in the strength of the summer monsoon in the Arabian Sea (Wang et al., 2005) and the Agulhas Leakage. There is a pressing need to expand paleoceanographic and paleoclimate research in the Indian Ocean and extend this research to other parts of the basin (see recommendation in Wang et al., 2005). In addition to shelf and deep-sea cores, coral paleoclimatological data can provide a deeper understanding of interannual to multi-decadal climate variability (Abram et al., 2003; 2007) and its impact on boundary currents and upwelling. Indeed, proxies for SST, salinity, productivity, etc. measured in corals reveal clear signals of decadal ocean circulation variability in the South Equatorial Current, the Agulhas Current and the Leeuwin Current (e.g., Zinke et al., 2014a,b; Pfeiffer et al., 2004). Some paleoceanographic and paleoclimate questions related to this theme include the following: **How has the strength of the monsoons and associated upwelling and downwelling circulations changed in the past and how will they change in the future in response to climate change? How has the role of the Indian Ocean boundary currents in the global thermohaline circulation changed in the past and how might it change in the future? How have all of these processes influenced local weather and climate?**

Theme 3: Monsoon Variability and Ecosystem Response Background

In this context the “monsoon” refers to the southwest boreal summer and northeast boreal winter monsoons that affect India and southeast Asia, and also the southeast austral summer monsoon that affects the southern portion of the “Maritime Continent” and Australia (Maritime Continent refers to the region of Southeast Asia that includes Indonesia, the Philippines and Papua New Guinea, Figure 40). These winds, which have the largest annual amplitude of any subtropical and tropical climate feature, profoundly impact both the Arabian Sea and the Bay of Bengal and the surrounding continents, and also the entire eastern side of the Indian Ocean basin, including Southeast Asia and Oceania (Figures 8 and 26).

In the northern Indian Ocean the warm and moist

Southwest Monsoon (SWM) blows from the SW towards the NE in the boreal summer (June-August) and the cool and dry NE Monsoon (NEM) blows in the opposite direction in the boreal winter (December-March, Figure 8

and 26). Along the eastern side of the basin these forces drive the SE monsoon winds that blow from the SE toward the NW in the boreal summer (June through October; Figure 26) (for a review see Schott and

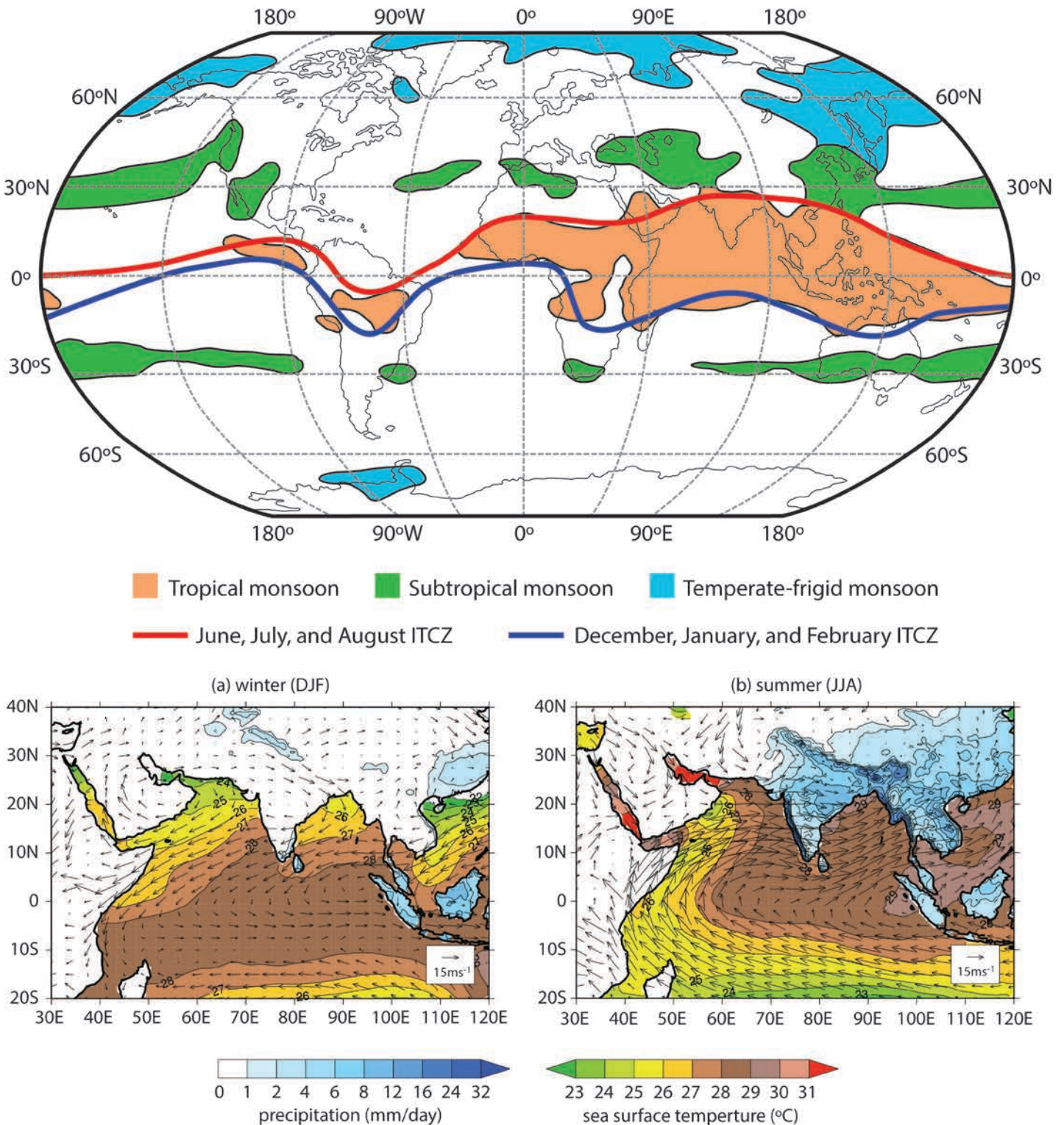


Figure 26: Top panel: The global monsoon distribution, where the Indian Ocean and its rim are under the regime of African-Asian-Australian monsoon (from Li and Zeng, 2003), used with permission from Springer Science. Bottom Panel: Schematic diagram of boreal winter (December-February; left) and summer (June-August; right) daily mean precipitation, sea surface temperature (SST) and winds over the Indian Ocean and adjacent continents (provided by Andrew Turner, Univ. of Reading, UK).

McCreary, 2001). The summer monsoons are associated with convective, radiative, and sensible heat sources and sinks, with convective latent heating playing the most important role. During boreal summer, intense convection is observed in two regions: over the Bay of Bengal–India–Arabian Sea and over the South China Sea–Philippine Sea (Wang et al., 2001). These two convection regions exhibit distinctive annual excursions (Figure 27). From September to March the maximum rainfall is observed west of Sumatra (5°S, 100°E). The convection center crosses the equator in May and moves into the southern Bay of Bengal (5°N, 92°E). Then, from May to June, the area of heavy rainfall moves northward into the northern Bay of Bengal and remains there throughout the rest of summer.

In addition to the annual cycle, the monsoons exhibit considerable variability on a wide range of time scales. Perhaps the most important intraseasonal phenomenon of the monsoon is the observed variability in the onset of the monsoon rains, that is, the dates of the commencement of the monsoon in a particular location are quite variable (Webster et al., 1998). Intraseasonal monsoon variability is also dominated by active-break cycles that are related to

the influence of the MJO, which propagates from west to east along the equator during austral summer. During austral winter, intraseasonal variations are more complicated and have a strong poleward component, which is referred to as the Monsoon Intraseasonal Oscillation (MISO). On longer timescales the monsoon exhibits biennial, interannual, and interdecadal variations. Biennial variability is manifested as a two- to three-year oscillation in rainfall over Indonesia, East Asia and India (Mooley and Parthasarathy, 1984; Yasunari and Suppiah, 1988; Tian and Yasunari, 1992; Shen and Lau, 1995). Interannual variability in the monsoon is observed on 3- to 7-year timescales and it can be related to other major features of the coupled ocean-atmosphere system (e.g., ENSO; Shukla and Paolina, 1983). Interdecadal variability has been manifested as a change in the relationship between ENSO and the Indian monsoon in recent decades (e.g., Parthasarathy et al., 1988; 1992; 1994).

In the northern, western and eastern Indian Ocean (down to 10°S) the boundary currents reverse seasonally in response to the monsoon winds (Schott and McCreary, 2001b; Shankar et al., 2002; Schott et al., 2009) (Figure 8). These wind-forced current reversals are also

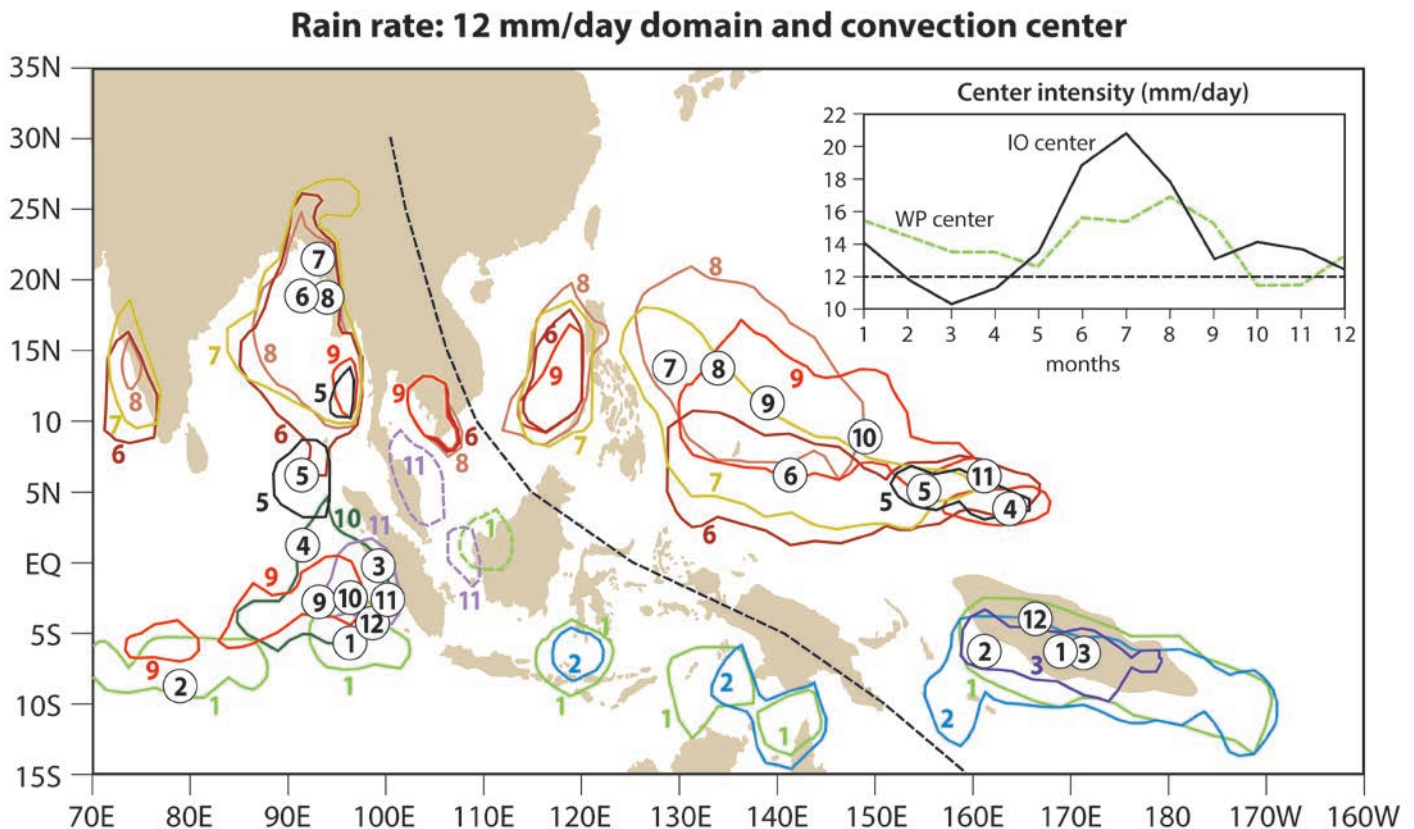


Figure 27: Annual march of the rain rate centers over the Indian and the western Pacific oceans. The contours denote rain rate of 12 mm/day. The locations of the maximum rain rate are indicated by circled bold italic. Intensities of the monthly mean maximum rain rate for the two centers are given in the plot at the upper-right corner. Figure and caption from Wang et al. (2001). ©American Meteorological Society. Used with permission.

associated with dramatic changes in upwelling and downwelling circulations. Indeed, the entire northern Indian Ocean, and particularly the western Arabian Sea, transitions to a eutrophic coastal upwelling system during the Southwest Monsoon as a result of the monsoon-driven switch to upwelling-favorable winds and currents (Wiggert et al., 2005b; Hood et al., in press; and references cited therein; Figure 8). These monsoon-driven effects on biological productivity are also observed off Java on the eastern side of the basin (Figure 28) and Somalia on the western side of the basin. Coupled physical-biological modeling studies have suggested that reversals in the coastal currents and changes in upwelling intensity can cause significant shifts in nutrient stoichiometry (Wiggert et al., 2006).

Monsoon-driven seasonal reversals in the coastal currents and associated changes in upwelling intensity also have profound impacts on oxygen concentrations and therefore higher trophic levels on the shelf off western India (Naqvi

et al., 2000; 2006). These dramatic reversals in the boundary currents and associated changes in upwelling and primary production have also led to the evolution of adaptive behaviors in higher trophic level species (e.g., Smith, 1992; Idrisi et al., 2004). Many coastal fish species in the northern Indian Ocean have undoubtedly evolved selective reproductive patterns for successful retention of planktonic eggs and larvae to ensure that progeny are retained or can enter nursery grounds along the coastline in the face of these seasonal changes in alongshore and offshore transport associated with the monsoon winds. We can also expect that fish species will have evolved reproductive strategies that maximize the overlap between first-feeding larvae and relatively predictable monsoon-driven periods of high productivity (Cushing, 1990). It follows that intraseasonal to interannual and decadal variability in monsoon forcing must have profound impacts on ecosystem productivity, higher trophic level behavior and recruitment success and therefore also fisheries.

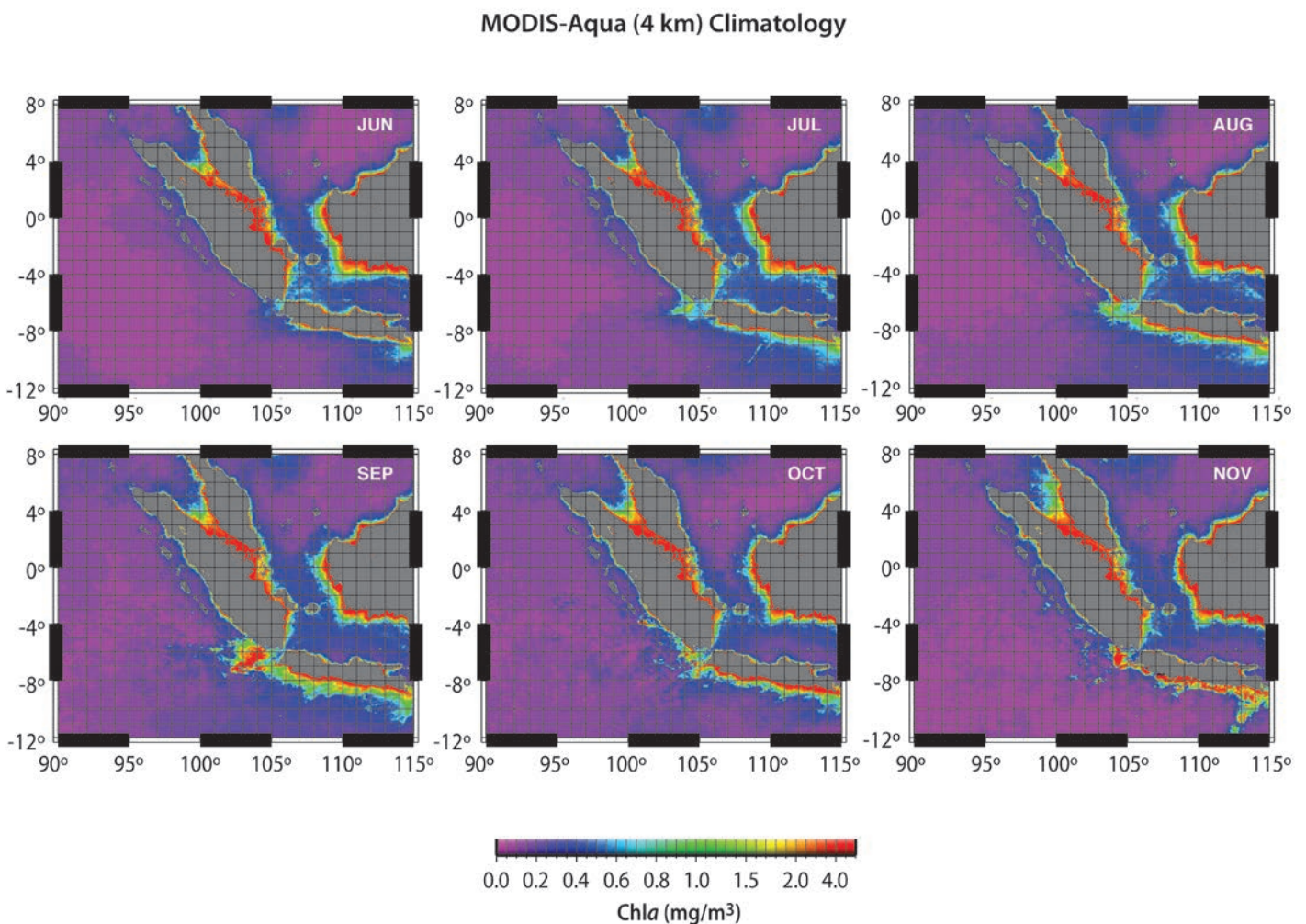


Figure 28: SeaWiFs-derived monthly chlorophyll-a climatologies for the eastern equatorial Indian Ocean in the vicinity of Java and Sumatra revealing increased productivity due to upwelling during the summer months driven by the Southeast Monsoon winds. Months 6 – 11 correspond to June – November. From Hood et al. (in press).

The regularity of the warm and moist and cool and dry phases of the monsoon cycle is ideal for agricultural societies. This regularity, however, makes agriculture susceptible to small changes in the annual cycle. Fluctuations in the amount and timing of rainfall can have significant societal consequences. As a result, forecasting monsoon variability on time scales ranging from weeks to years is an issue of considerable urgency. Forecasts are also needed on longer timescales in order to predict how the monsoons will vary in the coming years and, in particular, how they will respond to climate change and global warming. Unfortunately, recent mechanistic modeling efforts have not been successful. Even simulation of the mean structure of the Asian monsoon has proven elusive and the observed relationship between ENSO and monsoon variability has been difficult to replicate (Webster et al., 1998). Typical biases in coupled ocean-atmosphere models used for monsoon simulation and prediction include results that are too cold in SST in Indian Ocean, too wet in the equatorial western Indian Ocean, and too dry over the continents. These biases result in the equatorial thermocline sloping upward to the east, whereas it should be relatively flat. This, in turn, results in a hyperactive Indian Ocean Dipole in the models. These biases are clearly coupled and not due solely to processes in the Indian Ocean basin. Further, most models don't simulate the MJO/MISO very well and especially their interaction with the upper Indian Ocean. Clearly, reducing these biases would result in better models for monsoon simulation and prediction.

Core Questions

1. **What factors control present, past and future monsoon variability?**
2. **How does this variability impact ocean physics, chemistry and biogeochemistry in the Indian Ocean?**
3. **What is the effect on ecosystem response, fisheries and human populations?**

Using all-India rainfall as an index of overall Indian summer monsoon intensity, the relationship with local SST in the Indian Ocean is weak (no significant correlations in the Indian Ocean), but there is a modest remote relationship with La Niña. Regionally across India, rainfall west of the Ghat mountain range is related to local SST variations in the northern Indian Ocean (warm SST associated with more precipitation), whereas rainfall east of the Ghats is more strongly related to ENSO in Pacific. Similarly, the Australian monsoon is more strongly related to remote forcing by La Niña during the pre-monsoon season (September, October, November) than during the monsoon. **What causes this different sensitivity, especially the generally weak**

relationship of monsoon variability with Indian Ocean SST? From a modelling perspective, ENSO teleconnections to the monsoons are generally too strongly simulated in prediction/simulations models. Why? Monsoon-ENSO teleconnection has been observed to have weakened in the past 20 years. Is this a result of the cold phase of the Interdecadal Pacific Oscillation (IPO) or some other signature of global warming? What role is the Indian Ocean playing in the decadal variation of the monsoons, especially the variation of the ENSO-monsoon teleconnection? Monsoon variability is dominated by active-break cycles that are related to MJO and MISO. In some years the MJO/MISO accounts for the majority of monsoon variability, but in others it is weak. Why? In general, what are the primary factors, both local to the Indian Ocean and remote, that control monsoon intraseasonal-seasonal-decadal variability and how well are these mechanisms captured in prediction/simulation systems?

Intraseasonally, the MJO exhibits a range of air-sea interactions across the Indian Ocean basin, with strong impacts on SST (across the entire basin south of the equator but most strongly on the northwest shelf of Australia), equatorial surface currents, and coastal upwelling along Java/Sumatra. Most of the MJO-SST variability can be understood as the response to atmospheric surface fluxes, with a primary role for heat flux. However, the region of largest SST variation in the Indian Ocean (to the northwest of Australia) is also a region of limited observations (e.g., a big gap in the RAMA array) and the largest term in the heat budget for mixed layer in this region is the residual. **Can we better constrain surface heat fluxes (e.g., by deploying additional moorings to northwest of Australia) so as to close the heat budget for MJO events? Interannually, a strong Indian monsoon has been hypothesized to lead to a colder Indian Ocean, thereby delaying monsoon onset in the following year (i.e., leading to a biennial variation). What mechanisms lead to this cooling? How robust is this mechanism (i.e., how robust is the biennial peak)? The recent cold phase of the IPO has been implicated in the recent reduction in ENSO variability. But what role has the cold phase of the IPO played in ENSO-monsoon teleconnection? What are the implications for the circulation/temperature of the Indian Ocean? What is the role of remote forcing from the Atlantic Ocean, especially with respect to interaction of the monsoons with the Indian Ocean? In general, how does monsoon variability interact with or otherwise impact the Indian Ocean and how does this interaction vary across time scales from intraseasonal, to interannual and decadal?**

Monsoon forcing has well-documented and profound impacts on boundary current circulations, upwelling, and stratification throughout the northern Indian Ocean and

therefore also nutrient supply, ecosystem productivity and higher trophic level behavior and recruitment success. These impacts, which extend to at least 10°S, are also manifested in the eastern equatorial Indian Ocean off Java/Sumatra and northwestern/western Australia, and in the western Indian Ocean off Somalia. It follows that intraseasonal, to interannual and decadal variability in monsoon forcing also must have profound impacts on ecosystem productivity, higher trophic level behavior and recruitment success and therefore also fisheries. Yet, with the exception of the western/central Arabian Sea (e.g., JGOFS Arabian Sea Process Study), remarkably few studies have been undertaken to understand the linkages between monsoon variability and ecosystem response, especially higher trophic level response. **How does monsoon variability impact nutrient supply, ecosystem productivity and higher trophic level behavior and recruitment success in the Indian Ocean? How, in turn, does this variability impact fisheries and therefore human populations in Indian Ocean rim nations and island states that depend on fisheries for their food supply and/or income?**

Because agricultural practices around the northern Indian Ocean rim have traditionally been tied to the annual monsoon cycle, forecasting monsoon variability on time scales ranging from weeks to years is an issue of considerable urgency. However, the Indian Ocean is a region of relatively low seasonal forecast skill (both for rainfall and SST) especially relative to the Pacific Ocean. This is partly related to the lack of a mechanism for long “memory” of the physical system (i.e., there is no delayed oscillator in the Indian Ocean; McPhaden and Nagura, 2014). But, the monsoon has also been postulated to play a self-limiting role. **Can we better understand the limits of predictability of the monsoons and what this means for prediction of the upper Indian Ocean circulation? Would improved observations of the Indian Ocean (i.e., improved initial conditions) result in improved predictions? In general, what role does the ocean play in promoting or limiting monsoon predictability?** Seasonal forecast skill for monsoon rainfall remains low. **Is this because model biases in the Indian Ocean are acting to limit forecast skill or does it simply reflect the low upper limit of predictability in the monsoon? What are the key model biases and errors that are acting to limit accurate simulation and prediction of monsoon variability (intraseasonal to seasonal), including the associated variability in the upper ocean?** Longer time scale forecasts (interannual and decadal)

are also needed in order to predict how the monsoons and their associated rainfall will vary in the coming years and, in particular, how they will respond to climate change and global warming. Paleoceanographic and paleoclimate studies are needed to better understand how monsoon forcing has varied in the past (e.g., Charles et al., 1997; 2003; Cobb et al., 2001; Pfeiffer and Dullo, 2006; Crueger et al., 2009; Zinke et al., 2009; 2014c). These studies should include examination of shelf and deep-sea cores for longer timescale information and also corals for shorter timescale information. Corals can be up to 500 years old and include fossil samples from the Holocene and Pleistocene, and can close the gap between sediment core-based paleoceanography and paleoclimatology, paleo-modeling and present-day meteorological and oceanographic observations.

Theme 4: Circulation, Climate Variability and Change

Background

The monsoon winds drive the seasonally reversing surface currents of the northern part of the Indian Ocean, a unique process in the world ocean. The southern part of the basin, south of 10°S to the Subtropical Convergence, is centered on the zone of subtropical high atmospheric pressure, which form a continuous belt around the globe during the Southern Hemisphere winter. The seasonal variation in this area is small compared to the northern Indian Ocean.

The global thermohaline circulation includes transport of warm, relatively fresh upper-ocean waters from the Pacific passing through the Indonesian Seas to the Indian Ocean and then onward into the South Atlantic via the Agulhas leakage (Figure 29). Much of this transport through the Indian Ocean occurs in the tropics south of the equator in the South Equatorial Current (SEC) and is strongly affected by ENSO and the Indian Ocean Dipole (IOD). The latter causes pronounced variability in the thermocline (Qian et al., 2003) and includes propagation of upper-layer thickness anomalies by Rossby waves (Xie et al., 2002; Feng and Meyers, 2003; Yamagata et al., 2004) in the SEC. About 20 Sv of water flows through the ITF from the Pacific into Indian Ocean thermocline waters and the SEC (Sprintall and Révelard, 2014; Susanto and Song, 2015). Thus, the ITF links upper ocean waters of the western Pacific and Indian oceans, modulates heat and fresh water budgets between these oceans and, in turn, plays an important

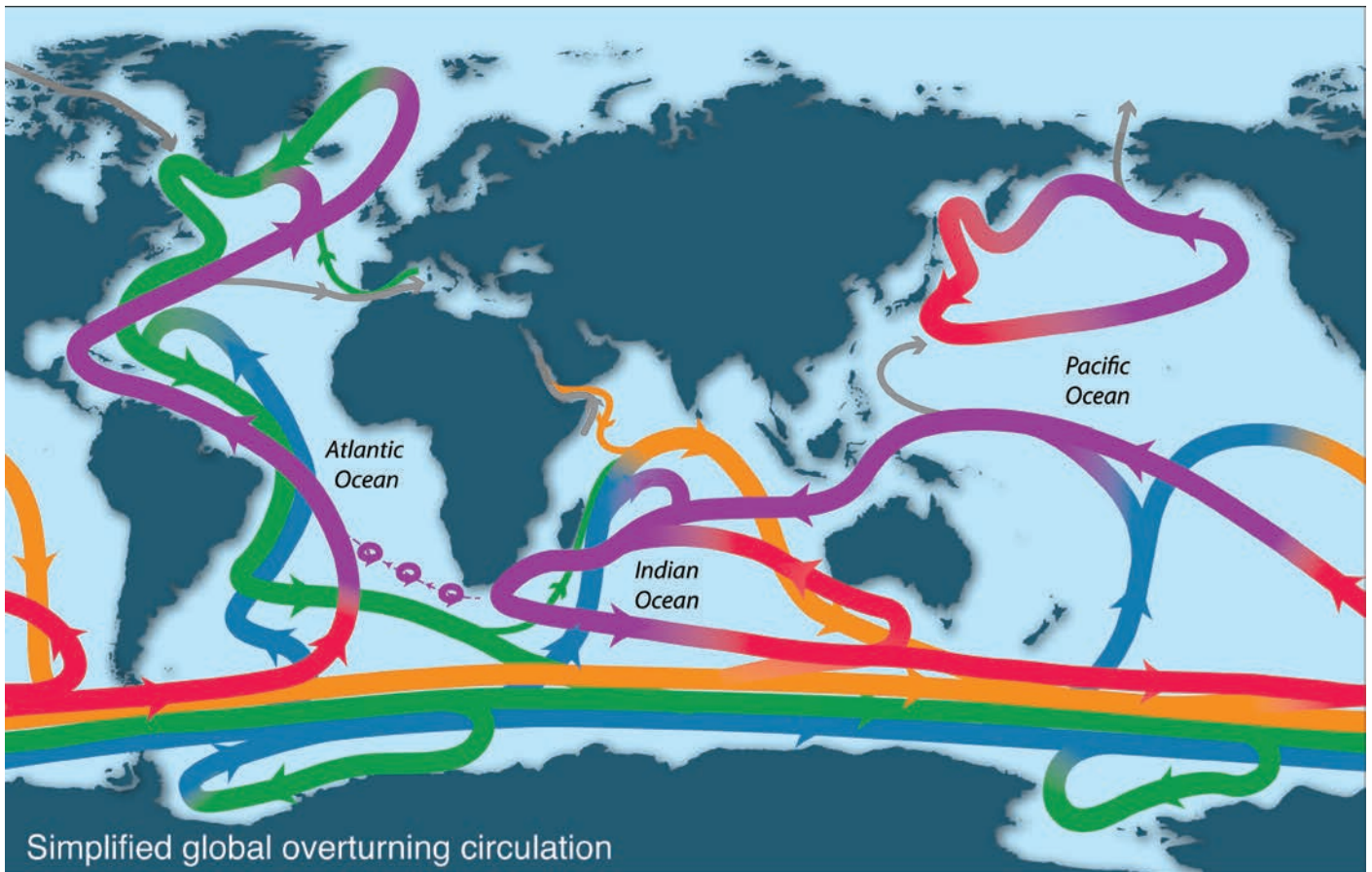


Figure 29: Simplified global thermohaline circulation showing roles of diapycnal upwelling and Agulhas and Tasman leakages in the Indian Ocean. Figure 1 from Talley (2013). Used with permission from The Oceanography Society.

role in global climate. Climatic phenomena such as the East Asian monsoon, the Indian Ocean Dipole (IOD) and the El Niño-Southern Oscillation (ENSO) exert a strong influence on the transport, water properties and vertical stratification of the ITF (Meyers, 1996; Wijffels and Meyers, 2004; Xu, 2014).

The South Equatorial Current feeds Indian Ocean heat into the Agulhas Current, which transports about 20 Sv of Indian Ocean water into the Atlantic Ocean. The Agulhas Current source water at its northern end is derived from the SEC via Mozambique Channel eddies (de Ruijter et al., 2002) and the East Madagascar Current, but the greatest source of water is recirculation in the southwest Indian Ocean sub-gyre (Gordon, 1985; Stramma and Lutjeharms, 1997). An interesting aspect of the Agulhas Retroflexion (Figure 24) is that it periodically sheds

anticyclonic rings >300 km in diameter at its westernmost extension. These rings enclose pools of relatively warm and saline Indian Ocean water whose temperature is more than 5°C warmer and salinity 0.3 psu greater than South Atlantic surface water of similar density (Gordon, 1985). The rings keep their distinctive thermal characteristics as far west as 5°E and as far south as 46°S, and they drift into the South Atlantic at approximately 12 cm s⁻¹ (Lutjeharms and van Ballegooyen, 1988). This warm-water link between the Atlantic and Indian oceans is likely to have a strong influence on global climate patterns (Gordon, 1985; Beal et al., 2011). It should be noted, however, that up to half the transport between the Indian and Atlantic oceans is thought to take place in cyclones and non-eddying filaments which are not easily detected from space (Boebel et al., 2003; Doglioli et al., 2006; Loveday et al., 2015).

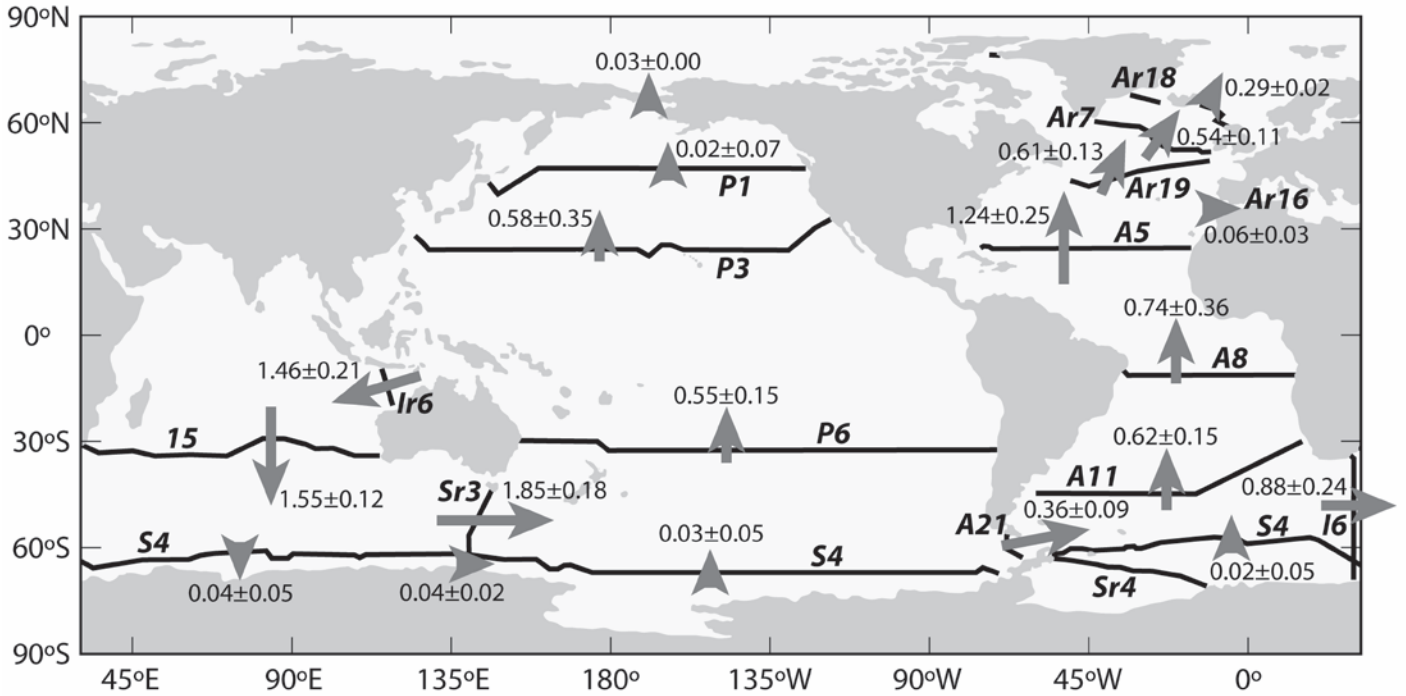


Figure 30: Global meridional heat flux estimates (in petawatts) showing the strongest heat transport in the south Indian Ocean. From Lumpkin and Speer (2007). ©American Meteorological Society. Used with permission.

The Indian Ocean overturning cells are important for redistribution of heat and other properties (Schott et al., 2002). The Indian Ocean has the world's largest meridional heat transport (Bryden and Beal, 2001; Lumpkin and Speer, 2007), with an estimated 1.5 PW exiting the basin across 32°S (Figure 30), associated with net heat gain from the atmosphere and vigorous diffusive heating and upwelling of deep and bottom waters. This transport balances heat loss in both the Atlantic and Southern oceans (Talley, 2013) and is likely linked to decadal variability of SST (Han et al., 2014) and CO₂ fluxes that influence climate around the Indian Ocean, yet it is poorly constrained and nothing is known about its variability.

Several studies show that the near-surface waters of the Indian Ocean have been warming over the 20th Century (Figure 31), and it appears that the rate of warming has increased significantly in the latter part of the century, with some regions warming faster than 0.2°C per decade (IPCC, 2007). Models suggest that upper-ocean warming in the south Indian Ocean can be attributed to a reduction in the southeast trade winds and associated decrease in the southward transport of heat from the tropics to the subtropics (Lee, 2004). Warming in the northern Indian Ocean has been attributed to a reduction in the export of heat to the south across the equator, which is accomplished by a wind-driven, shallow cross-equatorial

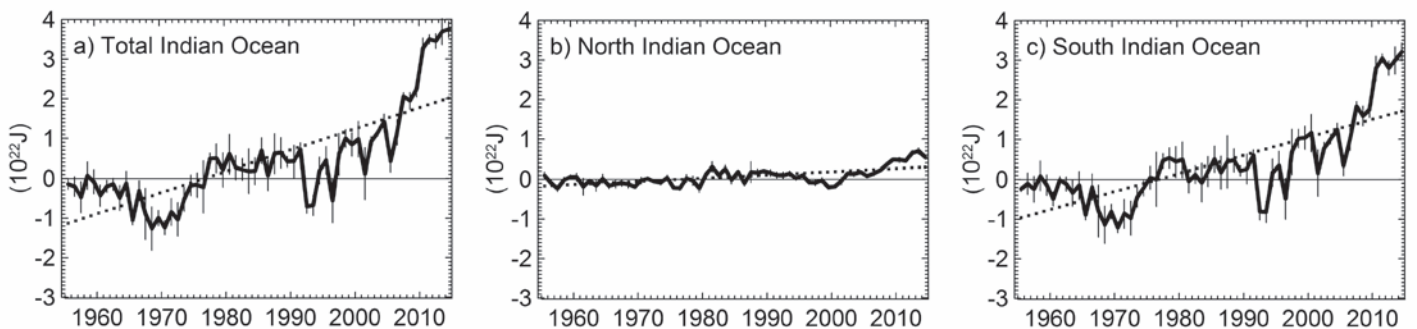


Figure 31: Time series of yearly ocean heat content (10^{22} J) for the 0-700 m layer of the total Indian Ocean (a), North Indian Ocean (b), and South Indian Ocean (c), updated from Levitus et al. (2012) to include data to 2014. Provided by Tim Boyer, U.S. National Oceanic and Atmospheric Administration.

cell (Schoenefeldt and Schott, 2006; but see also Backenberg et al., 2012; McGregor et al., 2012).

Known changes in the Indian Ocean subtropical gyre circulation include a slowdown from 1962 to 1987 (Bindoff and McDougall, 2000) and a speedup from 1987 to 2002 (Bryden et al., 2003; McDonagh et al., 2005). During the slowdown the upper thermocline warmed, and it cooled during the speedup. Simulations of this region and the analysis of climate change scenarios show that these changes in the subtropical gyre circulation were part of a decadal oscillatory pattern (Stark et al., 2006). Clear signals of these kinds of shifts have also been recorded in corals: for example, Indian Ocean warming post-1970, long-term Indian Ocean SST warming, and SST-convective thresholds (Cole et al., 2000; Zinke et al., 2004; 2005; 2014a,b; Timm et al., 2005; Damassa et al., 2006; Pfeiffer and Dullo, 2006; Pfeiffer et al., 2006; 2009; Abram et al., 2007; 2009; Neukom et al., 2013; 2014).

On long timescales (centennial to millennial variability) relatively little is known about climate-induced Indian Ocean variability (Figure 32). However, it has been shown that on the glacial/interglacial timescales two modes of operation prevailed (Peeters et al., 2004). During interglacial periods the Agulhas leakage functioned as a source of heat and salt for the meridional overturning of the Atlantic Ocean and may have contributed to the formation of North Atlantic Deep Water in terms of rate and magnitude. During glacial periods, the northward shift of the subtropical front passing the southern tip of Africa prevented Agulhas

leakage. Hence, a pure retroreflection mode prevailed during glacial periods, piling up heat and salt in the Indian Ocean. In addition, during glacial periods when sea level was lower, transport through the ITF was reduced. When deglaciation re-started an initial pulsation of heat from the Indian Ocean to the Atlantic must have been very strong, gradually decreasing and reaching a constant rate and magnitude.

Core Questions

1. How has the atmospheric and ocean circulation of the Indian Ocean changed in the past and how will it change in the future?
2. How do these changes relate to topography and connectivity with the Pacific, Atlantic and Southern oceans?
3. What impact does this have on biological productivity, carbon cycling and fisheries?

The anticyclonic wind system over the southern Indian Ocean has expanded in response to global warming and ozone depletion, with a southward shift and strengthening of the Westerlies and a warming of the water column, most pronounced in the western subtropical gyre (Alory et al., 2007; Levitus et al., 2009). Similar warming and salinification events over the past 1 million years were accompanied by peaks in Agulhas leakage, which appear to have intensified the Atlantic Meridional Overturning Circulation and led to accelerated climate change (Peeters et al., 2004; Caley et al., 2011; Marino et al., 2013). **There is evidence that**

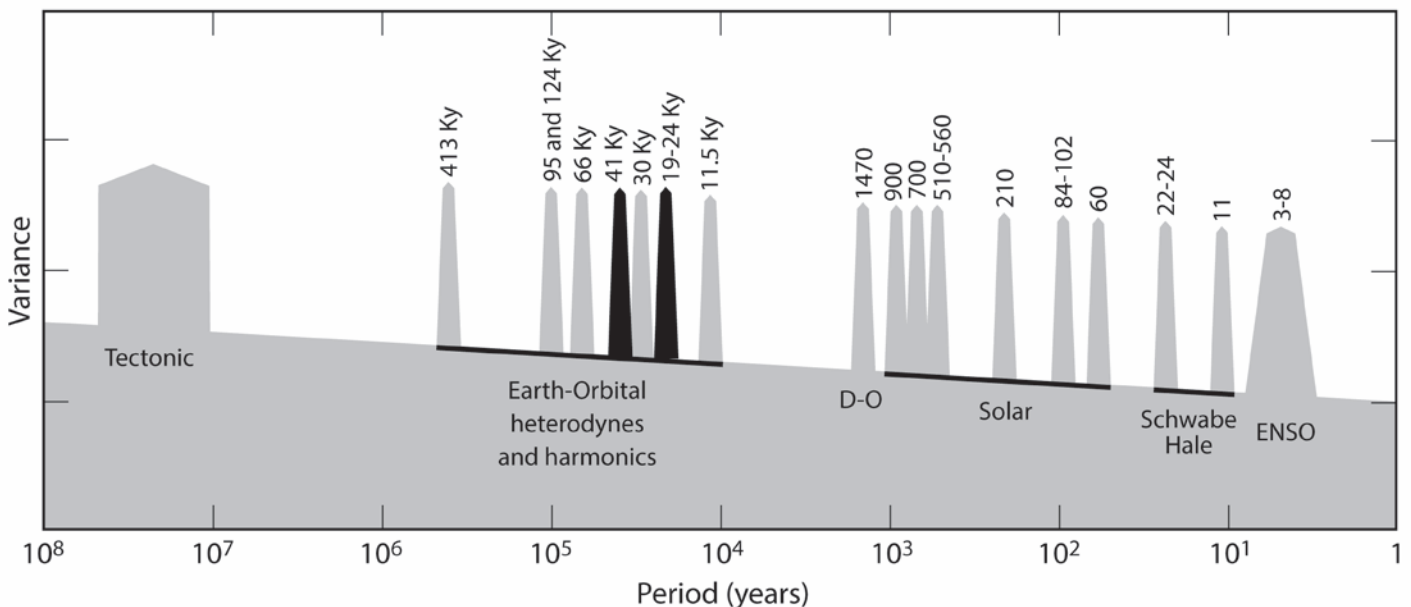


Figure 32: Conceptual spectrum of monsoon variability on the annual to tectonic time scale. Periods of spectral peaks are labeled. Relative concentrations of variance in these peaks are unknown. From Wang et al. (2005), with permission from Elsevier.

Agulhas leakage is currently increasing (Biaostoch et al., 2009; Rouault et al., 2009), but will this trend continue (Beal et al., 2011; Le Bars et al., 2012; Durgadoo et al., 2013)? There is no consensus on variability and change of the Agulhas Current and its relationship to leakage beyond the recently observed seasonal cycle (Krug and Tournadre, 2012, Beal et al., 2014). **What can past changes in the strength and leakage of the Agulhas Current tell us about the future? How will the Agulhas Current/leakage and, indeed, the flow through the ITF and the global thermohaline circulation, change in response to global warming and sea level rise?** Paleooceanographic studies are needed to better understand how Indian Ocean circulation has changed in the past. These studies should include examination of both sediment cores and corals. And modeling studies are needed to shed light on how these circulations might change in the future.

The Indian Ocean Dipole (IOD) may shift towards a positive phase under climate change (Zheng et al., 2013a), with colder more salty waters in the eastern equatorial Indian Ocean and warmer, fresher waters in the western tropical gyre (Grunseich et al., 2011). These anomalies would lead to suppression of productivity in the Arabian Sea and western tropical gyre and enhanced productivity in the eastern equatorial Indian Ocean (Wiggert et al., 2009). Abram et al. (2003; 2007) demonstrated that the IOD has been an important phenomenon of Indian Ocean climate since at least the middle of the Holocene period. The periodicity of the IOD may have increased and the link with the Asian monsoon strengthened (Abram et al., 2008; Nakamura et al., 2009; Chu et al., 2014). Extreme positive IOD events are expected to increase due to the weakening of westerly equatorial winds and faster warming in the west (Cai et al., 2013; Chu et al., 2014), leading to more flooding in eastern Africa and droughts and forest fires in Indonesia and Australia (Ashok et al., 2003; Behera, 2005; Marchant et al., 2007; Cai et al., 2009; Ummenhofer 2009). Mesoscale activity in the Mozambique Channel and Agulhas system may also be affected by IOD/ENSO anomalies, which are propagated to the western boundary by Rossby waves (Wijffels and Meyers, 2004; Palastanga et al., 2006). **Can these changes be predicted with coupled ocean-atmosphere models? How will biogeochemical processes and ecosystem dynamics in the Indian Ocean respond to these IOD-induced changes in upwelling, stratification and productivity? What are the potential human consequences via changes in fisheries productivity and increased flooding in the west and droughts in the east?**

Interannual variability in the subtropics is dominated by a subtropical SST dipole, which influences rainfall over

southern Africa and Australia and has complex, poorly understood links to IOD and ENSO (Reason, 2001; Zinke et al., 2004; England et al., 2006; Morioka et al., 2013). In the eastern subtropics, the Indonesian Throughflow and Leeuwin Current are strongly linked to Pacific equatorial winds and ENSO (England and Huang, 2005; Feng et al., 2010). Strengthening in easterly winds since the early 1990s appears to have led to a contemporary strengthening trend in both flows (Feng et al., 2011; Backenberg et al., 2012; McGregor et al., 2012; Sprintall and Revelard, 2014), although they are expected to weaken in the long term in response to global warming (Sprintall et al., 2014). **How have these changes impacted biological productivity and fisheries in the eastern Indian Ocean? How will changes in the future associated with global warming impact human populations?**

As discussed above, the Indian Ocean has the world's largest meridional heat transport (Bryden and Beal, 2001; Lumpkin and Speer, 2007), with an estimated 1.5 PW exiting across 32°S, balancing heat loss in both the Atlantic and Southern oceans. Recent focus on wind-driven Southern Ocean upwelling and Atlantic overturning has overshadowed the essential role of deep diffusive heating and diapycnal upwelling of deep and bottom waters in the Indian Ocean, where the associated overturning and heat transports are significant, but poorly constrained (Talley, 2013). Nothing is known about the variability of these transports, yet they are likely linked to decadal variability of SST (Han et al., 2014) and CO₂ fluxes across the Indian Ocean and are therefore significant drivers of regional climate. **Can these overturning circulations and transports be better constrained? What are the biogeochemical impacts of these circulations and how do they influence global nutrient and carbon budgets?**

The submarine topography of the Indian Ocean is more complex than in any other ocean basin. **How does this topography influence the surface and deep circulations? For example, how does topography influence the return flow of the global thermohaline circulation between the Pacific and Atlantic oceans via the Indian Ocean? How have past changes in sea level influenced this flow and how might sea level rise impact it in the future and what are the global ramifications?** Topographic forcing has a strong influence on upwelling and mixing in the ITF (via the shallow Lombok and Ombai Straits and the Timor Passage), in the equatorial zone (e.g., the Ninety East Ridge) and in the western tropical Indian Ocean (e.g., the Mascarene Plateau). **How does this forcing impact biological productivity, carbon cycling and fisheries and therefore human populations in Indian Ocean island states and rim nations?**

Theme 5: Extreme Events and Their Impacts on Ecosystems and Human Populations

Background

Extreme events are rare natural occurrences that are far outside the norm for a particular place and time. They can have disastrous effects on vulnerable populations, both in terms of economic losses and loss of life. There are many types of natural hazards that can, when they exceed a particular threshold, be categorized as extreme events. Often, extreme events are related to meteorological processes, for example, severe tropical storms, massive downpours, heat waves, and blizzards. Some involve both atmospheric and hydrological processes, such as flood and drought, which may be linked to extremes in climatic events like extreme IOD events (Cai et al., 2014). Extreme heat and drought combined can contribute to the spread of raging wildfires—another type of extreme event. Still other extreme events are geophysical in origin, such as volcanoes, earthquakes, and tsunamis.

Extreme events of oceanic character include—in addition to tsunamis—storm surge, coral bleaching, ocean acidification, harmful algal blooms (HABs), and deoxygenated “dead zones”. Storm surge involves wind-forced waves generated by tropical storms impinging on coastal zones, while tsunamis are the result of geophysical processes such as submarine landslides and earthquakes. HABs are a marine biogeochemical

phenomenon in coastal and estuarine settings that can lead to fish kills, disrupt tourism, and cause human illness and death. A significant increase of the number of HABs has been observed in the coastal waters of Arabian Sea and Bay of Bengal in the past three decades (Padmakumar et al., 2012; Figure 33). Rising sea surface temperatures in the Indian Ocean as a consequence of anthropogenic greenhouse gas forcing, combined with climatic events like ENSO and the IOD, can push local temperatures over a threshold that leads to severe coral bleaching. Ocean acidification is increasing because of the uptake of CO₂ in the ocean, threatening biodiversity and adding an additional stressor to calcifying corals beyond the threats posed by pollution and bleaching.

Extreme events occur all over the world. The Indian Ocean region is special because of its unique oceanic and atmospheric circulation, geomorphology, and the vulnerability of populations living in the region. Many middle- and low-income countries with sizeable populations living in poverty border the Indian Ocean. Extreme events expose these populations to great risk, since their ability to prepare for and mitigate the threats of natural hazards is limited. A few examples illustrate this point.

Cyclone Nargis in April-May 2009 developed over the warm surface waters of the Bay of Bengal and made landfall along the coast of Myanmar with wind speeds up to 210 km hr⁻¹, equivalent to a category 3-4 hurricane

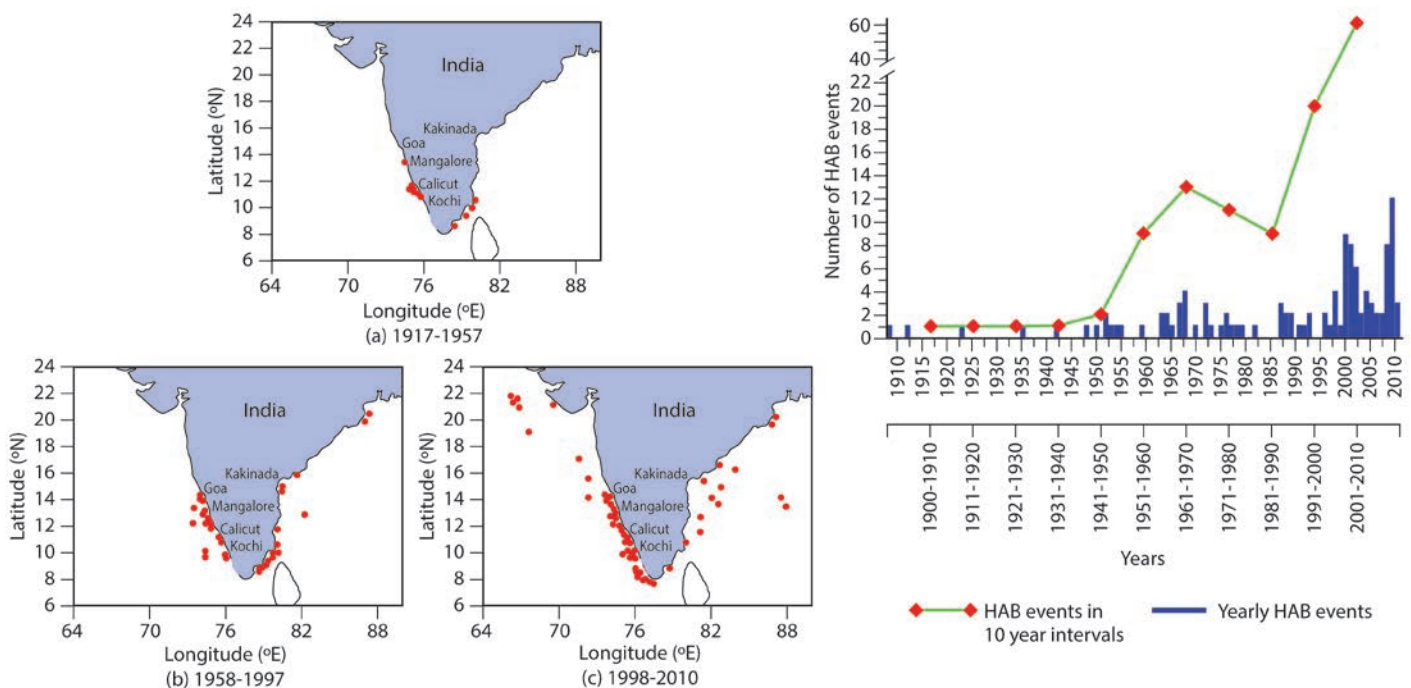


Figure 33: Trend figures indicating increasing incidence of harmful algal blooms in the Indian EEZ from 1917 to 2010 (left panels, red dots represent each algal bloom observed). Frequency of occurrence of harmful algal blooms during the last century (right panel). Figures adapted from Padmakumar et al. (2012). Creative Commons License, Attribution 3.0 Unported (CC BY 3.0).




Figure 34: *Cyclone Nargis: Very Severe Cyclonic Storm Nargis, seen from MODIS on the Terra satellite at 0440Z May 1, 2008 (Source <http://rapidfire.sci.gsfc.nasa.gov/gallery/?2008122-0501/Nargis.A2008122.0440.250m.jpg>, Author NASA).*

(McPhaden et al., 2009; Figure 34). The heavy rains and storm surge that inundated the low-lying and densely populated Irrawaddy River Delta claimed 130,000 lives. The record for the deadliest tropical storm in history goes to Bhola, which hit what is now Bangladesh in November 1970. Storm surge on the low-lying and densely populated Ganges River Delta claimed more than 500,000 lives. The Asian tsunami on 26 December 2004, triggered by the third largest earthquake ever measured, was the deadliest tsunami in recorded history, claiming 230,000 lives from island and coastal nations around the Indian Ocean (Lay et al., 2005). Severe droughts in India during the past decade (2002, 2004, 2009), caused by the failure of monsoon rains, led to billions of dollars in economic losses (e.g., Krishnan et al., 2006). Conversely, heavy summer monsoon rains led to historic flooding in Pakistan in July 2010 with up to a fifth of the country underwater at one time. Economic losses were in the billions of U.S. dollars and more than 2,000 people perished in the floodwaters.

Extreme events are likely to increase over the course of the 21st Century as inferred from global climate change

model projections (IPCC, 2012). It is virtually certain, for example, that in tandem with rising global temperatures, there will be more severe heat waves (for example, the 2013-2014 austral summer heat wave over Australia (Figure 35) that led to destructive wild fires across the country). The most severe tropical storms are likely to increase in frequency even if the total number of storms remains constant or even decreases (Knutson et al., 2010). It is also likely that heavy rainfall events will increase in the future, since a warmer atmosphere can hold more moisture available for precipitation. There are already indications that heavy rainfall events are contributing a greater percentage of rainfall to Indian summer monsoon seasonal totals (Goswami et al., 2006). Droughts may also become more intense and prolonged in some regions of the globe by the end of the 21st Century.

Vulnerability to extreme events is also likely to increase in the 21st Century. Population growth, which is higher in the developing world, will expose more people from low- and middle-income countries to natural hazards. Also, there is a demographic shift underway with more people migrating to coastal zones, where economic opportunities and living conditions are viewed as more favorable. Approximately 40% of the world's population today lives within 100 km of the coast and the number of people living in coastal zones is expected to double by 2025. Population density is also much higher in coastal zones, as is the concentration of infrastructure. Thus, coastal populations will be much more exposed to the increased threats from higher mean sea levels, more intense tropical storms, and more damaging storm surges resulting from elevated greenhouse gas concentrations in the atmosphere.

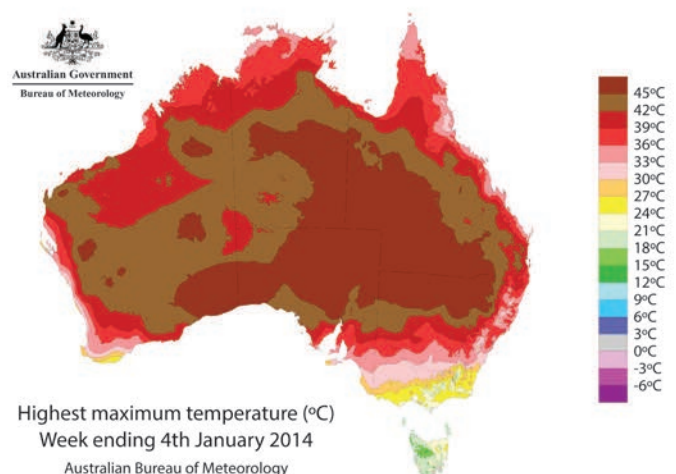


Figure 35: *Highest maximum surface temperatures for week ending 4 January 2014 over the continent of Australia and Tasmania. Courtesy of Australian Bureau of Meteorology.*

IIOE-2 can play a key role in assessing the risks associated with extreme events in the Indian Ocean region by providing fundamental new knowledge about the causes of these events. Meteorological, climatological and oceanographic processes that are the focus of IIOE-2 contribute to the genesis of all types of extreme events, with the exception of those that originate from geophysical processes. Research involving ocean-atmosphere interactions, ocean circulation, sea level rise, nutrient distributions, biological productivity and ecosystem dynamics will help to improve both the definition of these events and our ability to forecast them. This scientific knowledge can provide input to risk management strategies that minimize the adverse impacts of extreme events. It can also provide guidance for the development of adaptation strategies to make communities more resilient in the face of increasing threats from natural hazards in a warmer world.

Core Questions

1. **How will climate change impact the frequency and/or severity of extreme weather events, tropical cyclones in the Indian Ocean?**
2. **How do extreme events in the Indian Ocean impact coastal and open ocean ecosystems?**
3. **What are the threats of extreme weather events, volcanic eruptions, tsunamis—combined with sea level rise—to human populations in low-lying coastal zones and small island nations of the Indian Ocean region?**

Tropical storms may increase in intensity in response to greenhouse gas forcing (Knutson et al., 2010), exposing vulnerable populations to even greater threats of flooding and hurricane-force winds in the 21st Century. Sea level is rising globally due to both thermal expansion of the ocean and mass gain from runoff of glacial melt waters (IPCC, 2013b). In addition, potential changes in the Indian Ocean monsoon and Walker circulations (Vecchi and Soden, 2007; Turner and Annamalai, 2012) imprint regional structure to sea level rise (Han et al., 2010). Combined with the possibility that tropical storms may increase in intensity, inundation in low-lying coastal zones and island nations due to storm surge is likewise a growing threat. The frequency of extreme IOD events may increase in a warmer world, leading to more severe droughts and floods in Indian Ocean rim countries. **Can we better represent modes of climate variability like the IOD and the effects that greenhouse gas forcing has on them in climate change models? How can we accurately downscale information on global and basin-scale processes to the regional and local scales of greatest relevance to affected populations? Can we reduce the uncertainty in future sea level rise projections for the Indian Ocean? Can we better**

represent the oceanic and atmospheric processes that give rise to severe tropical storms in climate change models?

Ocean extremes related to sea level (e.g., storm surge and wind waves) and their meteorological drivers (e.g., extreme weather events such as tropical cyclones and other storm events), coastal currents and extreme temperature events can have profound impacts on both coastal and open ocean ecosystems. The biological consequences of extreme events in the Indian Ocean are many and varied. Examples include the impacts of storm surges that combine with high waves, high tides and/or sea level rise (Shand et al., 2012), or high rainfall coinciding with high coastal sea levels (Zheng et al., 2013b), to increase the frequency or extent of coastal flooding. In low-lying Indian Ocean rim nations and island states, these combined events can have devastating impacts on, for example, mangrove and coral reef-based coastal ecosystems. Extreme ocean temperature events can also be disastrous for marine ecosystems (Feng et al., 2013; IPCC, 2013b). Temperature extremes can alter habitat, impact ecosystem health and cause changes in abundance of marine species through local extinctions. In the Indian Ocean, tropical marine species that are already living close to their upper thermal limits will be most affected. Interactions of temperature, ocean acidification, and hypoxia can enhance sensitivity to temperature extremes in organisms such as corals, coralline algae, mollusks, crustaceans, and fishes (IPCC, 2013).

Examples of recent ocean temperature extremes, which include the “Ningaloo Niño” (Feng et al., 2013) and its impacts on marine biodiversity (Wernberg et al., 2013), have been recently documented. (The mechanisms for Ningaloo Niño, or an anomalous warming off the west coast of Australia, have been discussed by Kataoka et al. (2014), and decadal variability of this phenomenon has been discussed by Feng et al. (2015). The first attempt to predict this phenomenon was made by Doi et al. (2014)). Research is needed to determine how future ocean temperature extremes might impact the unique marine ecosystems in the Indian Ocean and identify ecosystems that are particularly vulnerable and need protection. Additional studies of the impacts of past events need to be motivated (e.g., Abram et al., 2003). Development of improved forecast tools for extreme ocean temperature events to support management of reefs and fisheries is also needed. Historical changes in extreme sea levels and extreme waves and their impacts on coastal ecosystems need to be studied and better understood to gain insight into potential future impacts. **How will shoreline erosion and deposition respond to sea level rise and extreme events such as storm surges and waves along different coastal types (e.g., sandy beach, rocky and coral reef coastlines, estuaries and coastal waterways), and how will coastal ecosystems be impacted?**

The negative impacts of extreme events on coastal and open ocean ecosystems in the Indian Ocean can also have direct human consequences, for example, through reduced harvest in both coastal subsistence and open ocean commercial fisheries. These impacts can be serious in developing countries where food security often depends heavily upon fishing. Extreme events also have direct negative consequences on humans; for example, droughts, floods and storms can destroy property, reduce agricultural production, damage tourism and trade, and cause loss of life. High exposure and vulnerability to extreme events are generally the outcome of skewed development processes associated with environmental degradation, rapid and unplanned urbanization in hazardous areas, failures of governance, and the scarcity of livelihood options for the poor. These problems are particularly acute in many developing nations around the Indian Ocean rim and in small island nations. **How can these countries more effectively manage disaster risk? How can these countries be motivated to include disaster risk in national development plans and adopt climate change adaptation strategies?** Adaptation and mitigation can complement each other and together can significantly reduce the risks associated with extreme events.

Finally, it should be noted that the Indian Ocean includes several countries that are particularly susceptible to extreme events associated with tectonic activity, that is, tsunamis and volcanic eruptions. The tectonic activity associated with subduction zones of the Java Trench and the Sunda Arc trench system has generated numerous tsunamis and volcanic eruptions over geologic time, which have had widespread impacts in the Indian Ocean. Most recently, the Indian Ocean Tsunami of December 26, 2004 was one of the deadliest natural disasters in recorded history. Indonesia was the hardest-hit country, followed by Sri Lanka, India, and Thailand. Moreover, the geography of Indonesia is dominated by volcanoes that are generated by these subduction zones. As of 2012, Indonesia had 127 active volcanoes and about 5 million people live and work within the danger zones. These volcanoes have been responsible for thousands of deaths in the region. Improved understanding of the geological processes that

give rise to tsunamis and volcanic eruptions is needed to develop better warning systems and evacuation plans to mitigate loss of human life.

Theme 6: Unique Geological, Physical, Biogeochemical and Ecological Features of the Indian Ocean

Background

The exceptional phenomena exhibited in the Indian Ocean are the result of complex, both temporally and spatially variable, interactions among physical, chemical and biological processes. The phenomena are of major significance to ocean inventories of biologically important chemical elements and productivity, and are sensitive to and potential contributors to climate change, with broad teleconnections and societal relevance. However, the interactions remain poorly studied on multiple levels.

As an important example, the Arabian Sea and Bay of Bengal contain the largest volume of open-ocean hypoxic waters on Earth (Figure 36) but, while both basins (unlike the Atlantic and Pacific) are landlocked to the north, they are fundamentally different in terms of the physical drivers of biological productivity and hypoxia. The seasonally reversing monsoons, which vary with the Indian Ocean Dipole (IOD), result in massive primary production in the Arabian Sea that, along with inputs from marginal seas and poorly ventilated subsurface flow, contribute to the intense mid-water oxygen minimum zone. Both productivity and hypoxia impact heavily on pelagic and benthic communities and processes. Yet, even

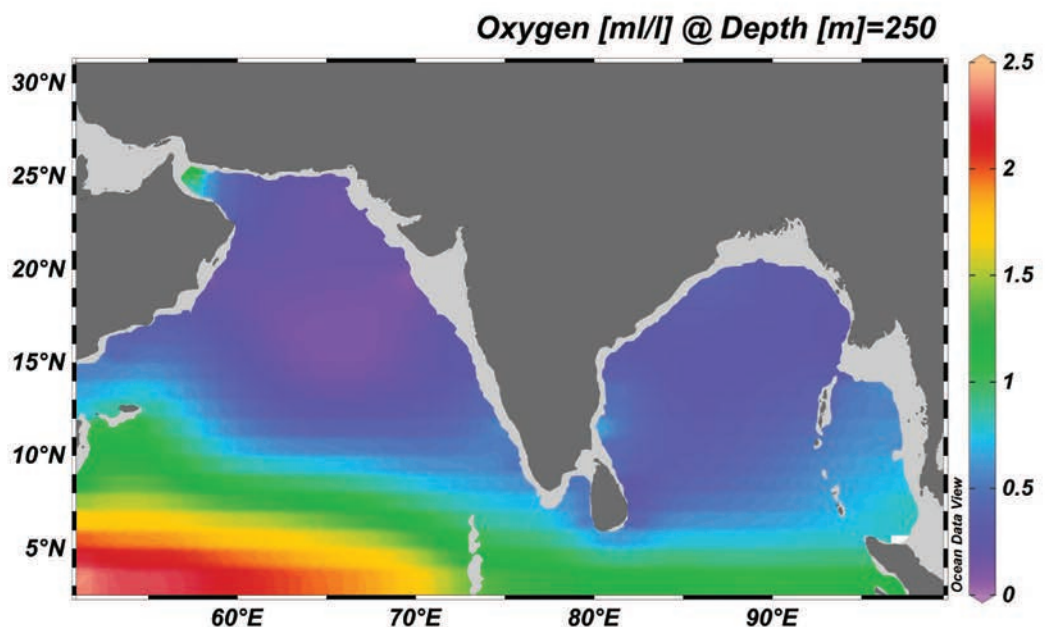


Figure 36: Annual average dissolved oxygen concentration (ml/l) at 250 m depth in the Arabian Sea and Bay of Bengal. Data courtesy of World Ocean Atlas 2013 (1 degree grid, 1955-2012), plotted courtesy of Ocean Data View.

within the Arabian Sea, striking regional (as well as seasonal) contrasts occur, in terms of coastal versus open-ocean upwelling and the intensity of mid-water oxygen depletion, and the associated particle fluxes and suboxic biogeochemical processes.

In the Bay of Bengal, monsoon-driven upwelling remains a factor, but midwater oxygen depletion is controlled primarily by stratification that results from Ganges-Brahmaputra runoff. The runoff and stratification again depend on the monsoons and the IOD, and there are also regional differences in productivity and oxygen depletion in the Bay of Bengal, but the stratification and river-borne sediment load appear to create key differences in particle fluxes, organic matter turnover and oxygen depletion. Critically, open-ocean oxygen depletion in the Bay of Bengal remains slightly less intense than in the Arabian Sea, such that, for example, denitrification is not significant in the former area (Figure 11). However, oxygen depletion will increase with projected environmental change (warming) and/or with increased anthropogenic nutrient inputs. The potential biogeochemical consequences of the Bay of Bengal becoming fully hypoxic are immense, with respect to bioelement cycling and greenhouse gas emissions, and impacts on both pelagic and benthic ecosystems, resources (e.g., fish stocks) and large human populations. The expanding and intensifying seasonal hypoxia observed in recent decades on the Indian shelf (Arabian Sea, Naqvi et al., 2000; 2009; Figure 37), and sporadically in the Bay of Bengal, is evidence that these changes may already be underway. Fundamental questions remain about the mechanisms and variability of physical, biogeochemical and ecological interactions in hypoxic environments and about the causes for regional differences. Questions also remain about the roles and impacts on biological communities—from microbes to higher trophic levels (e.g., mesopelagic fish stocks)—in hypoxic environments, and how ecosystem function may respond to future change.

As discussed in the introduction, the Arabian Sea is a net source of CO₂ to the atmosphere because of elevated pCO₂ within the SWM-driven upwelling (Figure 12). Whether the Bay of Bengal is a CO₂ source or sink remains ill-defined due to sparse sampling in both space and time (Bates et al., 2006a; Takahashi et al., 2009; Sarma et al., 2013). The southern Indian Ocean appears to be a strong net CO₂ sink, but the factors that maintain this sink are unclear (Piketh et al., 2000; Wiggert et al., 2006b). Observations also reveal that the southern Indian Ocean is responding to increases in atmospheric CO₂ concentrations (Laika et al., 2009), and likely also changes in ocean temperature, circulation and production in complex ways. These changes are altering CO₂ fluxes between the atmosphere and the ocean. All of these fluxes need to be better quantified in order to determine the role of the Indian Ocean in the global carbon cycle.

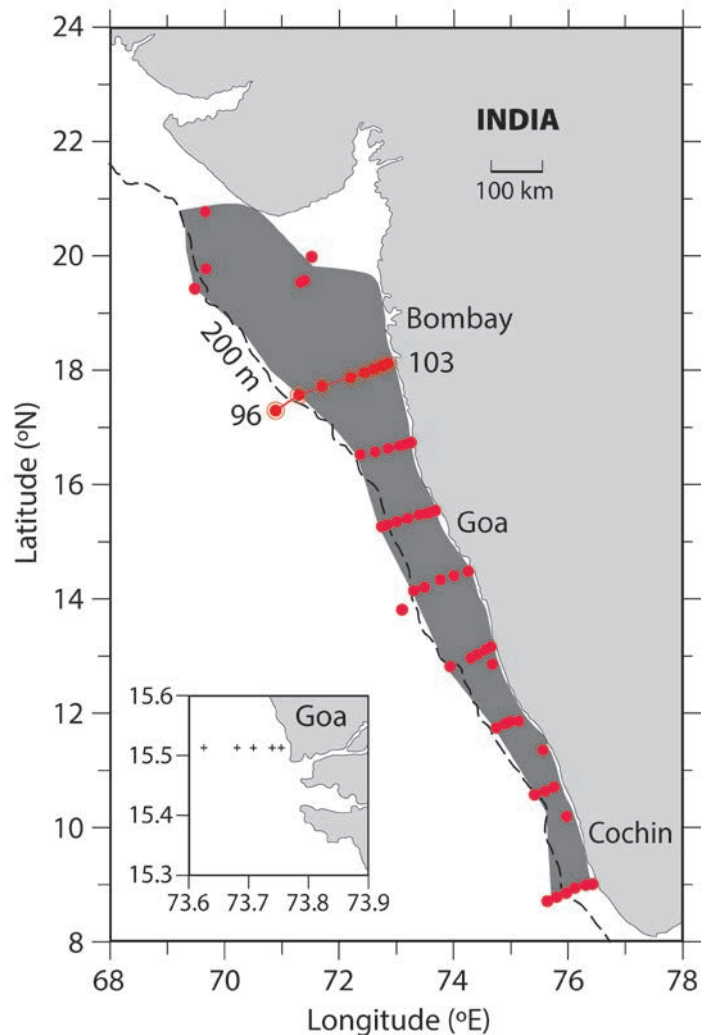


Figure 37: Zone of severe hypoxia on the western Indian shelf during September-October 1999 and locations of sampling sites. Zone of hypoxia is shown as shaded region ($O_2 < 0.5 \text{ ml l}^{-1}$). Reprinted by permission from Macmillan Publishers Ltd: [Nature] (Naqvi et al., 2000), copyright (2000)

Many other phenomena and interactions are of similar importance but remain poorly constrained. For example, in the equatorial Indian Ocean, the zonal thermocline and nutricline shoal toward the west rather than the east as in the Pacific and Atlantic oceans. The equatorial Indian Ocean is also strongly influenced by oscillations and perturbations that do not occur in other oceans, such as the Wyrтки Jets, the Madden-Julian Oscillation, and the IOD. Many aspects of these unique physical dynamics, and their ecological and biogeochemical impacts, remain unclear.

Another example is the understudied southern subtropical gyre circulation of the Indian Ocean. As in the Atlantic and Pacific oceans, this gyre is bounded by a westward intensified, poleward-flowing boundary current (the Agulhas), but the eastern side is bounded by the anomalous southward-flowing Leeuwin current (Figure 8 and Figure 24), which has the largest eddy kinetic energy

among all mid-latitude eastern boundary current systems. In addition, the northern side of the gyre is bounded by the SEC, which transports warm, nutrient-enriched freshwater from the ITF across the basin. These currents, combined with the topographic influence of the Ninety East Ridge, generate numerous westward-propagating eddies (Figure 38; Gaube et al., 2013) and unusual circulation patterns that are not fully understood in terms of their physical or biogeochemical impacts. As an example of the latter, strong DMS fluxes in the southern subtropical gyre indicate a significant contribution to the global DMS distribution, but this region still lacks data for half of the year.

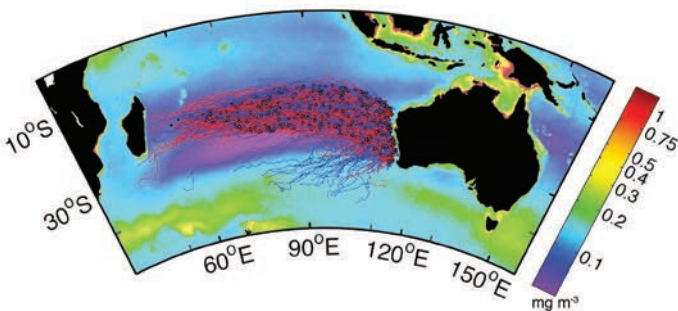


Figure 38: Trajectories of the (a) anticyclonic and (b) cyclonic eddies derived from satellite altimeter data. The start location of each eddy is marked with a black circle. The 0.2 contour of smoothed cross correlation between satellite-measured chlorophyll concentration and eddy-induced Ekman pumping velocity is shown in gray. Provided by Peter Gaube, Univ. of Washington.

Finally, important questions remain unanswered about the physical, biogeochemical and ecosystem phenomena associated with the complex geology and topography in the Indian Ocean (Figure 3). Numerous seamounts, ridges and plateaus strongly influence circulation and mixing/upwelling, and give rise to unusual and contrasting productivity regimes that are atypical of surrounding deep-water areas. They must serve as important aggregation points for feeding and reproduction of commercially important fish species, but neither this function, nor their biogeochemical significance, have as yet received adequate research attention. These topographic features must also strongly influence the deep Indian Ocean circulation, but little is known about these impacts either. In addition, the tectonically active mid-ocean ridges and their associated hydrothermal vent circulations inject trace metals and reduced compounds into the deep ocean. The fate and impacts of these trace metals are largely unknown, though new insights are now emerging from the GEOTRACES program. The reduced compounds provide the energy to drive chemoautotrophic production, which supports diverse hydrothermal vent communities, yet

these have received relatively little research attention compared to the Atlantic and Pacific oceans.

Core Questions

1. What processes control the present, past, and future carbon and oxygen dynamics of the Indian Ocean and how do they impact biogeochemical cycles and ecosystem dynamics?
2. How do the physical characteristics of the southern Indian Ocean gyre system influence the biogeochemistry and ecology of the Indian Ocean?
3. How do the complex tectonic and geologic processes, and topography of the Indian Ocean influence circulation, mixing and chemistry and therefore also biogeochemical and ecological processes?

The oxygen minimum zones (OMZs) of the present-day northern Indian Ocean are modulated by a complex interplay among factors controlling productivity and organic matter export, the age and ventilation of intermediate water inflow, and the extent of surface layer stratification (McCreary et al., 2013). These factors vary both between and within basins, but in both basins hypoxia intensifies and the OMZ increases in thickness from southwest to the northeast, and margins experience markedly different redox conditions and processes (Figure 11). This regional trend does not map onto upwelling/primary productivity in either basin, clearly highlighting the complexity of controlling factors. Overall, intermediate waters of the Bay of Bengal are slightly more oxygenated than in the Arabian Sea, but are poised on the brink of becoming fully hypoxic. The causes for this subtle but critical difference remain uncertain. Seasonal coastal hypoxia, associated with upwelling and runoff-induced stratification, potentially compounded by increasing riverine nutrient inputs, is also an important phenomenon in both basins. In particular, it occurs along the entire western (Arabian Sea) shelf of India, forming the largest expanse of coastal hypoxic waters on Earth (Naqvi et al., 2000, 2009).

Biogeochemical processes occurring under hypoxic conditions in the water column and sediments across both basins have far-reaching biogeochemical importance. These include key source and sink terms in the global cycles of C, N and P, as well as important fluxes of greenhouse gases (e.g., CO₂, N₂O and DMS), together influencing ocean nutrient inventories, productivity and global climate. However, fundamental questions remain, especially in the relatively poorly studied Bay of Bengal, including the following: **How do factors controlling oxygen dynamics interact to result in the OMZs of the northern Indian Ocean and observed differences in**

oxygen depletion within and between basins? What factors control the distributions of the OMZs in the Arabian Sea and the Bay of Bengal, and are these factors and distributions changing? What roles do freshwater runoff and suspended sediment load play in modulating the oxygen dynamics of the Bay of Bengal relative to the roles of upwelling and productivity in the Arabian Sea? What controls development of coastal hypoxia and what are the relative influences of natural and anthropogenic factors? What are the threshold oxygen levels for key biogeochemical processes and fluxes associated with hypoxia? How do pelagic and benthic processes interact as controls on oxygen dynamics, and what are the net effects of progressive oxygen depletion on biogeochemical processes and bioelement source and sink terms? What are the impacts of hypoxia, both mid-water and coastal, on pelagic and benthic communities and ecosystem function?

Sediment records have shown that oxygen depletion in the northern Indian Ocean, and associated biogeochemical processes, are temporally dynamic phenomena. For example, wholesale fluctuations have occurred in productivity and mid-water oxygen depletion (from fully aerobic to anoxic) in the Arabian Sea on both orbital and sub-orbital timescales (Reichart et al., 1998; Schulz et al., 1998; see also Wang et al., 2005 and literature therein). However, the nature and interplay of monsoon-driven upwelling (which controls nutrient supply, primary production and biological oxygen demand) with other physical processes (mixing and ventilation) that control these fluctuations remains unclear, and the record is particularly uncertain for the Bay of Bengal. **How have the degree and areal extent of hypoxia varied in the past, and in the Bay of Bengal relative to the Arabian Sea? What have been the relative contributions, over different timescales, of changes in upwelling and productivity, intermediate water circulation and freshwater runoff in modulating past oxygen dynamics in the two basins? What have been the consequences of past fluctuation in oxygen levels for ocean nutrient inventories, biogeochemical cycles and feedbacks on environmental change? Do past records permit predictions of how hypoxia and biogeochemical processes in the northern Indian Ocean will evolve in response to future environmental change?**

Oxygen depletion and associated biogeochemical processes and fluxes are expected to intensify with projected changes in temperature, circulation and surface ocean stratification, potentially compounded by direct anthropogenic forcing through eutrophication. The adaptations to pelagic and benthic hypoxia in the northern Indian Ocean, and the ecosystem roles played by higher organisms in hypoxic systems, are poorly characterized. While there is a threat of full-scale

mortality—“dead zones”—with prolonged hypoxia, system response to partial oxygen depletion or short-term extreme events is less clear. Recent intensification of seasonal hypoxia on the western Indian shelf (Arabian Sea), as well as occurrences of coastal hypoxia in the Bay of Bengal, suggest that the expansion and intensification of hypoxia in the northern Indian Ocean may already be underway, with major potential consequences for biogeochemical cycling, fisheries and other marine resources, and for the food security of the large populations of northern Indian Ocean rim nations. **How will benthic and pelagic communities and ecosystem function in coastal and open-ocean waters respond to seasonal or prolonged hypoxia in the future? What will be the impacts of future hypoxia on fish stocks, commercial fisheries and food security for Indian Ocean rim nations?**

In addition to oxygen, there are still many uncertainties in the carbon cycle in the Indian Ocean. It has been estimated that the Indian Ocean as a whole accounts for ~1/5 of the global oceanic uptake of atmospheric CO₂ (Takahashi et al., 2002). **Where does anthropogenic C uptake occur? How does storage of anthropogenic C evolve with time (Sabine et al., 1999; Coatsanoan et al., 2001)? How will increased total dissolved C and associated declines in pH alter primary production and N₂-fixation?** It has been shown that rates of N₂-fixation in *Trichodesmium* are sensitive to ambient CO₂ concentrations (Hutchins et al., 2007). **Will increases in CO₂ therefore significantly increase the abundance of *Trichodesmium* and N₂-fixation in the Indian Ocean?** Declines in pH will be detrimental not only to coral reefs and their associated ecosystems, but also to pelagic calcifying species like coccolithophorids and forams. **Will declines in the latter influence export flux and biological O₂ demand in the OMZ and/or production in the benthos? Will changes in the Indian Ocean alter the release of other greenhouse gases to the atmosphere (e.g., N₂O, CH₄)?** If the extent and intensity of the OMZs change substantially, as recent results suggest (Stramma et al., 2008), then so will the efflux of N₂O into the atmosphere derived from denitrification/enhanced production through nitrification in suboxic waters. Models suggest a small strengthening of the Indian Ocean carbon sink (-0.01 Pg C per decade during the period 1990-2009), but this is inconsistent with observations in the southwestern Indian Ocean. **Why are the model-predicted flux changes inconsistent with the observations in the southwestern Indian Ocean?** Based on cruises conducted in 1991-2007 significant sea surface pCO₂ increase has been identified in this region, close or above the atmospheric CO₂ increase (Metzl, 2009). More observations are needed to follow and understand these pCO₂ trends, clearly associated with anthropogenic carbon uptake, increasing temperature and also likely governed by climate variability (e.g., IOD). It should also

be noted that compared to other oceans there have been few CO₂ observations in the Indian Ocean (north of 20°S) in recent years (Figure 13; Bakker et al., 2014, see also www.socat.info). In order to assess the impacts of temperature and CO₂ rise in the Indian Ocean, we need to know more about the recent evolution of temperature and anthropogenic CO₂ penetration throughout the water column. In addition to large-scale spatial measurements (transects), time-series measurements of hydrographic, nutrient, and CO₂ system properties provide important information needed for modeling future impacts. There is also a pressing need for additional measurements in the southern Indian Ocean and the Indian Ocean sector of the Southern Ocean.

Indeed, the southern central gyre of the Indian Ocean is one of the least-studied regions of the global ocean, not only in terms of carbon and nutrient cycling, but also circulation. The surface circulation is dominated by westward- and eastward-propagating eddies. It is likely that both the deep and surface circulations of the gyre and eddy-generation processes are strongly influenced by the Ninety East Ridge, yet relatively little is known about these processes. In general, in situ, remote sensing and modeling studies need to be undertaken to better characterize the nature of surface, intermediate and deep-water flows and heat transport in the southern central gyre of the Indian Ocean. **What role does the Ninety East Ridge play in modifying surface and deep currents? What are the physical and biogeochemical impacts of this ridge and of these ubiquitous eastward- and westward-propagating eddies?**

The contribution from the southern subtropical gyre to the transport of the Agulhas Current is large (Stramma and Lutjeharms, 1997). In contrast, on the eastern side of the basin the exchange between the gyre, the ITF, the SEC and the anomalous southward-flowing Leeuwin Current has not been fully quantified due to the complexity of the circulation patterns in this region (Domingues et al., 2007). These exchanges need to be better quantified. Information on the nature and dynamics of nutrient supply/limitation, plankton populations (phytoplankton community structure and grazing control, etc.) and higher food-web structure and fish stocks in this region are generally lacking. **What are the consequences of the exchanges between the ITF, SEC, the Leeuwin Current and the southern subtropical gyre of the Indian Ocean for nutrient biogeochemistry, primary production and fisheries productivity in the southeastern Indian Ocean?**

There is emerging evidence from remote sensing that the southern central gyre of the Indian Ocean is expanding (e.g., Jena et al., 2012). Similar trends have been reported for the Atlantic and Pacific oceans (Polovina et al., 2008). The remote sensing data, however, do not go

far back enough in time to determine the nature of this change (Rykaczewski and Dunne, 2010). **Is this apparent expansion of the southern central gyre in the Indian Ocean indicative of a global warming-induced long-term trend or is it a manifestation of shorter time-scale (e.g., decadal) variability? How, in general, has the southern central gyre circulation varied in the past in response, for example, to changes in sea level, and how is it likely to change in the future?**

It should also be noted that the surface and deep water exchanges between the southern central gyre of the Indian Ocean and the Southern Ocean are not well understood either physically or biogeochemically. **What is the nature of surficial and deep exchanges between the southern subtropical gyre of the Indian Ocean with the Southern Ocean and how do these exchanges impact the heat, nutrient and oxygen budgets in the basin?** We also know that the Southern Ocean sector of the Indian Ocean is iron-limited (Blain et al., 2008), but it is not known how far north this limitation extends into the southern central gyre of the Indian Ocean. Piketh et al. (2000) suggested that dust and iron transport from South Africa stimulate carbon fixation and create a carbon sink in a broad swath across the southern Indian Ocean, which is borne out by the strong autotrophy and net CO₂ sink found in the 20-35°S zone (Bates et al., 2006a,b). Thus, spatio-temporal balances of iron-replete conditions, iron limitation, and mineral dust enhancement of primary production and new nitrogen sources (through N₂-fixation) may play an important role in controlling the biological pump and the CO₂ source/sink balance in the southern central gyre of the Indian Ocean. **What role does the southern central gyre play in the basin-wide CO₂ dynamics of the Indian Ocean and, in general, global carbon cycling? What influence does iron transport and deposition play in modifying CO₂ sources and sinks in this region?**

In addition to the profound influence of the Ninety East Ridge, there are many other topographic features in the Indian Ocean that have a significant influence on physical, biogeochemical and ecological processes in the Indian Ocean (Figure 3). The Indian Ocean is home to large numbers of seamounts and ridges, as well as the unique existence of large areas of shallow topography such as the Mascarene Plateau and Walter's Shoal. These topographic highs are important in terms of fisheries and biodiversity, as well as having far-reaching impacts on circulation, mixing and productivity. Yet the influence of these features remains poorly studied. **The physical, biogeochemical and ecological effects of shallow seamounts and ridges in the Indian Ocean and associated MPAs need to be assessed in relation to their contributions to Indian Ocean biodiversity and fisheries management.**

Finally, the deep Indian Ocean is crisscrossed by three

tectonically active mid-ocean ridges, which form a remarkable triple junction on the ocean floor in the southern central Indian Ocean between 20° and 40°S (Figure 3). These ridges include the Carlsberg/Central Indian Ridge (which extends northward from the triple junction into the Arabian Sea and the Gulf of Aden); the Southwest Indian Ridge (which extends southwestward into the Southern Ocean and into the South Atlantic); and the Southeast Indian Ridge (which extends into the Southern Ocean and into the South Pacific). All of these ridge systems are poorly explored compared to the mid-ocean ridges in the Atlantic and Pacific. The Southwest Indian Ridge is one of the largest ultraslow spreading ridge systems in the world, with vents associated with both magmatic and amagmatic rifting. These spreading centers are almost certainly important sources of trace elements in the deep Indian Ocean and Southern Ocean and possibly also in the surface and the global ocean, but the element fluxes from these ridges have yet to be fully quantified. **What is the contribution and impact of trace metals from Indian Ocean spreading centers to basin-wide and global biogeochemistry and productivity?**

Moreover, as in the Atlantic, Pacific and Southern oceans, the hydrothermal vents associated with these spreading centers continuously inject reduced inorganic compounds into the water over the deep ridges, which supports chemautotrophic primary production on the bottom and in the overlying water column. This primary production, in turn, fuels remarkable hydrothermal vent communities, but the exploration and characterization of these vent communities in the Indian Ocean has been very limited to date. **How similar are Indian Ocean hydrothermal vent communities to those that are found in the other ocean basins? Have alternative new chemautotrophic symbioses evolved in association with any of these spreading centers? How do these communities persist in the face of the ephemeral hydrothermal vents and how far can the larvae of these organisms travel along and between the ridges? Is there significant gene flow between the hydrothermal vent communities found in different parts of the basin?** In general, the hydrothermal vent communities need to be explored and studied in the Indian Ocean.

Ongoing and Planned Research

A large part of IIOE-2, which is planned for 2015–2020, involves organizing ongoing research and stimulating new initiatives as part of a larger sustained expedition to the Indian Ocean. International programs that have research and observations ongoing or planned in the Indian Ocean during this time include the Sustained Indian Ocean Biogeochemistry and Ecosystem Research (SIBER) program of the Integrated Marine Biogeochemistry and Ecosystem Research (IMBER) project, the Climate Variability (CLIVAR) project, the Indian Ocean component of the Global Ocean Observing System (IOGOOS), the Bay of Bengal Large Marine Ecosystem (BOBLME) Project, the Strategic Action Programme Policy Harmonisation and Institutional Reforms (SAPPHIRE) Project, the EAF-Nansen Project (Strengthening the Knowledge Base for and Implementing an Ecosystem Approach to Marine Fisheries in Developing Countries), GEOTRACES (a program to improve the understanding of biogeochemical cycles and large-scale distribution of trace elements and their isotopes in the marine environment), the Global Ocean Ship-Based Hydrographic Investigations Program (GO-SHIP), the International Ocean Discovery Program (IODP), InterRidge (an international project that promotes interdisciplinary, international studies of oceanic spreading centers) and others. Many countries, including Australia, China, Germany, India, Indonesia, Japan, Norway, the United Kingdom, and the United States, are planning research in the IIOE-2 time frame as well.

IIOE-2 Research Initiatives

In addition to organizing ongoing research, the IIOE-2 will work to initiate new geologic, oceanic and atmospheric research projects and programs that are designed to address the core research questions articulated above. For example, planning efforts are underway to initiate upwelling research initiatives in both the eastern and western Indian Ocean. These new initiatives, which are aligned with CLIVAR's interdisciplinary upwelling research theme, will be focused on understanding the interacting forces that drive upwelling variability in the Indian Ocean and the resulting biogeochemical and ecological responses.

Upwelling, used here in the general sense to imply the vertical movement of water and not necessarily outcropping, is an important mechanism in ocean dynamics that strongly influences coastal and open ocean regions. Although limited to a vertical movement of less than a few hundred meters, it underpins physical,

atmospheric and biological processes in and above the ocean as well as in adjacent land masses. Not only is upwelling a key process that regulates ocean ecosystem functioning (i.e., through facilitation of the vertical flux of nutrients and biogeochemical tracers into the euphotic zone), it also affects the depth of the mixed layer and at times sea surface temperature (SST), which both influence climate variability, and ultimately rainfall and drought over land. Upwelling also influences higher trophic level productivity and marine biodiversity and in many cases recruitment of species through its influence on food supply and through advection of eggs and larvae. Consequently, fisheries are strongly related to upwelling.

In the open Indian Ocean, the trade winds, under the influence of the Coriolis Effect, cause a shoaling of the mixed layer in the form of the Chagos-Seychelles Thermocline Ridge (SCTR). This feature influences tropical cyclones and enhances productivity and is therefore an important enrichment feature for tuna feeding. In the central equatorial Indian Ocean the interaction of equatorial currents with the Chagos-Laccadive Ridge and seamounts induces island-wake effects of which relatively little is known (Strutton et al., 2015). Similarly, little is known of the interaction between the South Equatorial Current and the high relief of the Mascarene Plateau, where several channels give rise to topographic steering of the westward flow and where turbulence and mixing are induced.

The ultimate dependence of upwelling on wind and wind-driven currents implies that upwelling will be affected by global climate change with obvious socio-economic consequences.

Eastern Indian Ocean Upwelling Research Initiative

Planning for an Eastern Indian Ocean Upwelling Research Initiative (EIOURI) is already in an advanced stage. The main foci of this initiative will be on the upwelling regions that develop seasonally off Java, Sumatra, and northwestern Australia (Figure 39). However, the broader area of interest also includes upwelling in the eastern equatorial Indian Ocean, the Sri Lanka Dome and upwelling associated with boundary currents in the Bay of Bengal and Andaman Sea, and off western Australia associated with Leeuwin Current and the eddies it generates (Figure 39).

The physical oceanography and atmospheric science drivers for this initiative include understanding the

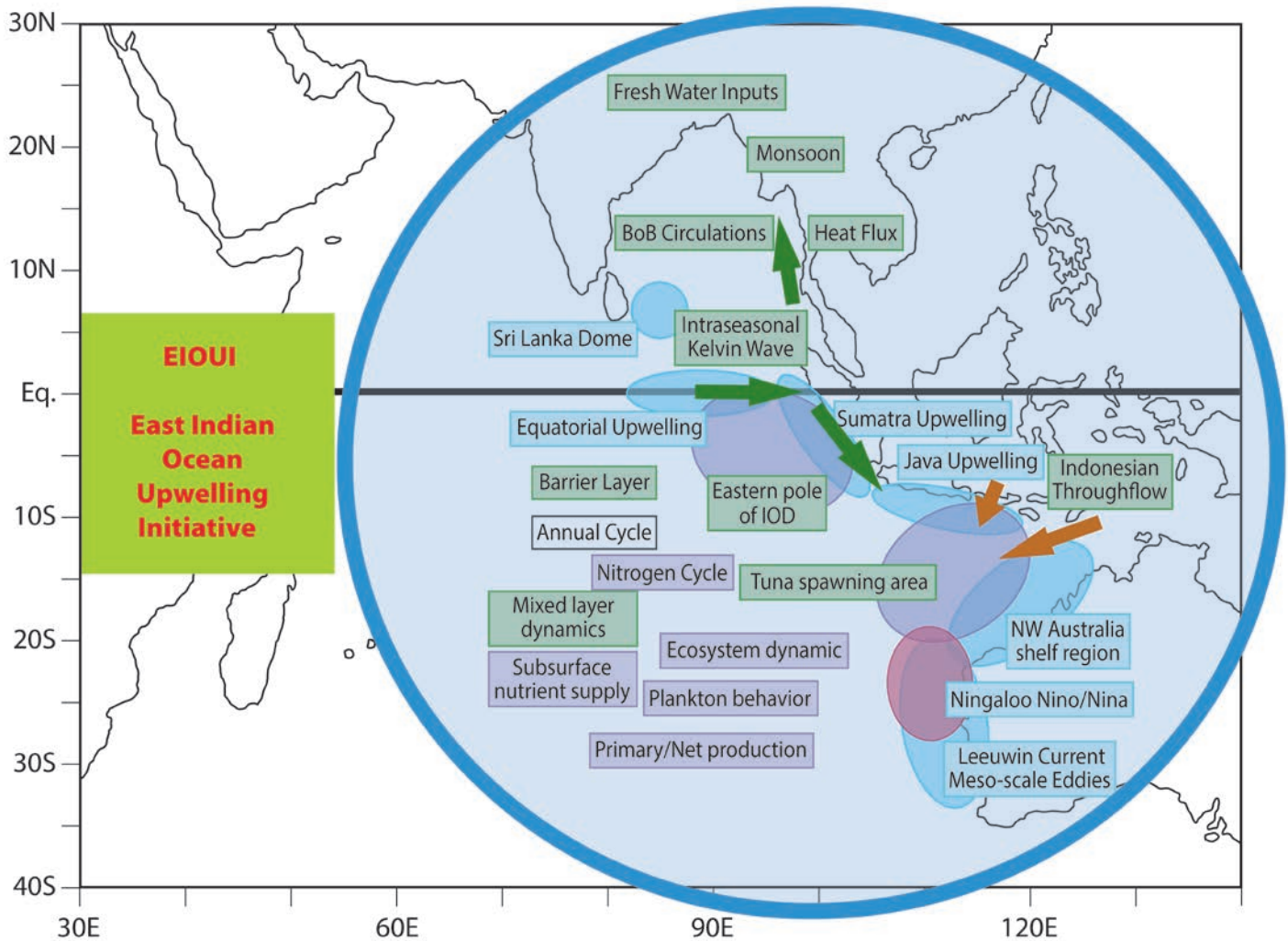


Figure 39: Regions and processes of interest in the Eastern Indian Ocean Upwelling Research Initiative. Summary of EIOURI key words from its 1st Planning Workshop on 25-26 Apr. 2013 in JAMSTEC, Japan.

combined influences of local versus remote forcing on upwelling variability and also coastal–open ocean interactions. The study of local versus remote forcing includes consideration of ocean–atmosphere interaction, seasonal development and decay, and intra-seasonal and inter-annual variability in upwelling. This theme also covers the impacts of equatorial wave dynamic processes and local wind forcing, and the influence of the ITF on upwelling. The study of coastal–open ocean interactions in EIOURI includes consideration of the impacts of eddies and jets on onshore–offshore transport and also the broader influence of eastern Indian Ocean general circulation.

The biogeochemical and ecological science drivers for EIOURI include the need to understand the impact of the unique regional physical forcing in the eastern Indian Ocean upwelling regions on nutrient concentrations and stoichiometry related, for example, to the influence of the ITF, atmospheric inputs, nitrogen fixation and denitrification, and also how phytoplankton productivity

and community composition responds to these nutrient inputs. **What is the fate of this productivity response (recycling, transfer to larger consumers, aggregate export, transport offshore in filaments and eddies)? Are there differences in trophic transfer efficiency in eastern Indian Ocean upwelling regions compared to other eastern boundary upwelling centers related, for example, to differences in the food web dynamics? In addition, what are the biogeochemical and ecological impacts of lower oxygen and pH in upwelled water? Is this water advected onto the shelf in these upwelling regions? What are the potential human consequences?**

Western Indian Ocean Upwelling Research Initiative

In addition to EIOURI, planning efforts have been initiated to develop a complementary upwelling research initiative on the western side of the basin. The western Indian Ocean contains a rich diversity of geophysical mechanisms that induce upwelling and make this region very different from the eastern Indian Ocean and, in fact, unique worldwide.

The Asian-African monsoon produces one of the most intense upwelling regions in the Indian Ocean off Oman and Somalia (Figures 8 and 23). In the southwestern Indian Ocean, the influence of Madagascar on the SEC produces high turbulence in the Mozambique Channel in the form of mesoscale anticyclonic and cyclonic eddies. The latter have upward doming of the thermocline in their centers, which enhances productivity in the upper layer of the ocean while the anticyclones cause shelf-edge upwelling along the Mozambican coast. To the south along the southeast coast of South Africa, the Agulhas Current, one of the most powerful western boundary currents on the planet, forces shelf-edge upwelling through divergence and generation of transient and fixed cyclonic eddies.

The varying upwelling systems in the western Indian Ocean can be grouped and distinguished into 9 systems—referred to as regional "upwelling" projects in the Western Indian Ocean Upwelling Research Initiative (WIOURI) (Figures 8, 23, and 24):

1. Agulhas Current-driven upwelling
2. Upwelling in the Mozambique Channel
3. Madagascar Ridge and seamounts
4. Upwelling in the East African Coastal Current (EACC) and influence of major islands (Mafia, Zanzibar, Pemba)
5. Upwelling in the Somalia Current system
6. Oman/Arabian Sea upwelling system
7. Chagos-Seychelles upwelling dome and Chagos Ridge
8. Mascarene Plateau-induced upwelling
9. Chagos-Laccadive Ridge-induced island wake effects

Capacity building and legacy are core themes of IIOE-2 (see Training and Education section below). An important feature of these upwelling initiatives is that the science is "down-scalable" from oceanic questions and observational systems towards the coastal areas of Indian Ocean rim countries so as to allow local research capacity to play a meaningful role. For example, simple Underwater Temperature Recorders (UTRs) can be deployed in the coastal areas to record upwelling events, which can be monitored by the regional scientific community. Two legacy projects anticipated from the WIOURI are the establishment of the School of Technical Oceanography (SOTO) in Cape Town and the replenishment and capacitation of the new Institute of Marine Science (IMS) in Zanzibar. SOTO is designed to produce new competent graduates in the technical side of oceanography, including instrumentation, moorings, platforms, design, data analysis, visualization for the region, including upskilling of existing human resources through short courses. It also will underpin observational system support in the southwestern Indian Ocean region. The new IMS has the potential to become a central venue

for science coordination via meetings, sabbaticals, and the hosting of the Western Indian Ocean Marine Science Association (WIOMSA) and its functions of support funding, publication and its biannual science symposium. It is hoped that these legacies of IIOE-2 could become a modern equivalent of the capacity building achievements of the original expedition, which established, among other things, the National Institute of Oceanography (NIO) in Goa, India.

Other potential IIOE-2 research initiatives

It is important to emphasize that EIOURI and WIOURI are just examples of two research initiatives that are already emerging under IIOE-2. Indeed, the scope of the Expedition is much broader than upwelling and embraces many other aspects of physical, chemical and biological oceanography and also geology and atmospheric science. Efforts will be undertaken to promote additional interdisciplinary initiatives under IIOE-2. These could include initiatives dedicated to any of the core themes articulated above. For example, Theme 3 (Monsoon Variability and Ecosystem Response) provides three overarching questions that could provide the foundation for a major IIOE-2 research initiative: **What factors control present, past and future monsoon variability? How does this variability impact ocean physics, chemistry and biogeochemistry in the Indian Ocean? What is the effect on ecosystem response, fisheries and human populations?**

In addition to the six themes, a major research initiative could be dedicated to exploring and better understanding the geophysical processes that have given rise to the complex submarine topography of the Indian Ocean. Such an initiative could potentially include exploration of how the complex tectonic and geologic processes, and topography of the Indian Ocean influence circulation, mixing and chemistry and therefore also biogeochemical and ecological processes at the surface and/or in the deep sea. Another potential topic could revolve around paleoceanography and one or more of the core questions articulated under research Themes 2, 3 and 4: **How have upwelling processes and their influence on local weather and climate changed in the past and how will they change in the future? What processes control the present, past, and future oxygen dynamics of the Indian Ocean and how do they impact biogeochemical cycles and ecosystem dynamics? How has the atmospheric and ocean circulation of the Indian Ocean changed in the past and how will it change in the future?**

A major research initiative could also be motivated on loss of biodiversity. This could be one of the areas for which the EAF-Nansen Program could provide assistance. Comparisons could be made of the results obtained from surveys in the Indian Ocean in the 1980s with those from recent surveys. "Case studies" could be

developed (e.g., for Mozambique, Myanmar, Pakistan) for which substantial amount of data are available in the Nansen Survey Information System (Nansis).

Year of the Maritime Continent

In addition to research initiatives, IIOE-2 will coincide with and embrace the Year of the Maritime Continent (YMC) as a major IIOE-2 field campaign in 2017-2018. The Maritime Continent is the region of Southeast Asia between the Indian and Pacific oceans, which comprises, among other countries, Indonesia, Philippines and Papua New Guinea, and is situated within the Tropical Warm Pool (Figure 40).

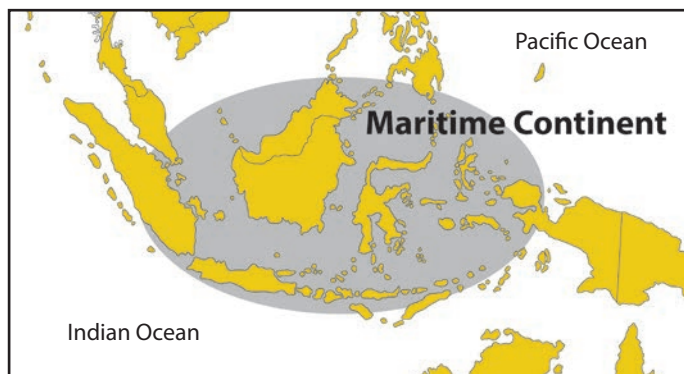


Figure 40: Map showing the study regions of the Atmospheric System Research's MJO Investigation Experiment (AMIE), including the Maritime Continent. Modified from <http://asr.science.energy.gov/meetings/stm/posters/view?id=522>

The goal of the YMC is to understand the role of the Maritime Continent in the global weather-climate continuum by providing a framework for the international collaboration on field observations and modeling based on the establishment of support from agencies of participating countries. The YMC will examine the following:

1. The up-scale effects of the convective diurnal cycle on the MJO, monsoon, and mean precipitation;
2. The interaction between the sources, transport, and removal of aerosol and convection/circulation on the diurnal cycle, MJO, and monsoon timescales; and
3. Air-sea interaction and upper-ocean processes on diurnal, MJO, and monsoon timescales.

Observational efforts will focus on atmospheric convection (diurnal cycle, on-off shore development), aerosol from biomass burning and sea spray (physical and chemical properties), upper ocean mixing (tidal, inertial, turbulent mixing, nutrient flux, SST feedback), and upwelling and the ITF.

Thus, the YMC will focus primarily on Themes 1, 2 and 3 of IIOE-2. Efforts should be undertaken to maximize coordination of YMC and IIOE-2 research activities during the 2017–2018 time period.

In Situ Observations, Remote Sensing, Modeling and Assimilation

In situ observations

Long-term in situ observing and monitoring efforts are ongoing in several coastal and open ocean locations in the Indian Ocean. Studies motivated as a part of IIOE-2 should target and build upon this existing research infrastructure.

Coastal Monitoring and Observations—Australia's Integrated Marine Observing System (IMOS) is an example of a national observing system that is deploying high-technology sampling devices for making routine observations in its Indian Ocean coastal zone (Figure 41). Among other things, the Australian IMOS program is deploying long-term combined biological/physical moorings in shallow (< 200 m) waters off the south, west and northwest coasts of Western Australia. Investigations utilizing the data from this fixed infrastructure would benefit greatly from an international effort that focused on complementary ship-based observations in the region. Additional examples include the Dutch mooring array in the Mozambique Channel that has been deployed to measure transport along the shelf of southeastern Africa; Oman's two cabled observatories on the shelf (off of Oman) in the northwestern Arabian Sea; and India's open ocean time-series stations in the Arabian Sea and Bay of Bengal. All of this infrastructure could be leveraged and potentially expanded as part of IIOE-2.

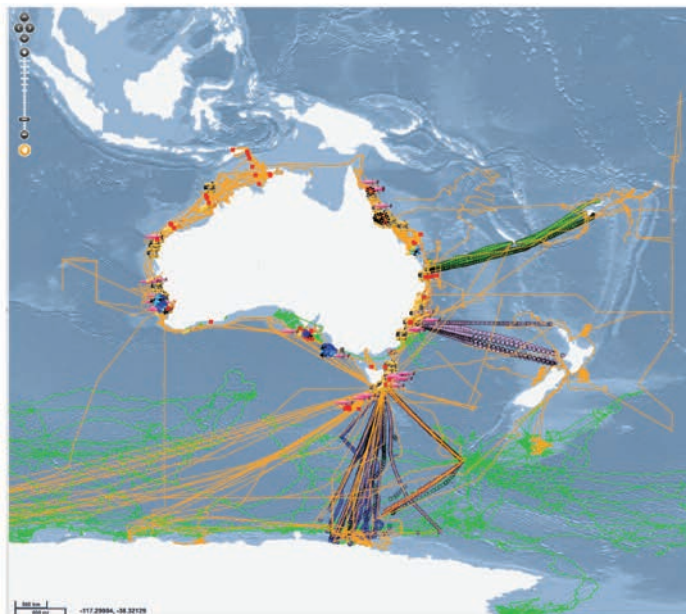


Figure 41: Australia's Integrated Marine Observing System (IMOS) deploys a wide range of observational assets and makes all of its data openly accessible via the IMOS Ocean Portal (<https://imos.aodn.org.au>).

In addition, the Bay of Bengal Large Marine Ecosystem (BOBLME) program could be engaged to help coordinate international research in the Bay of Bengal. The potential for leveraging ongoing programs is particularly strong in the Southern Hemisphere, for example, the Leeuwin Current and the Mozambique Channel, where there are few political impediments to carrying out research in the

coastal waters. The international relevance is particularly strong in the western tropical Indian Ocean as the tuna fisheries off the east African coast are important to several countries.

Open ocean monitoring and observations—CLIVAR and IOGOOS have developed a basin-scale observing system

Indian Ocean Observing System (IndOOS)

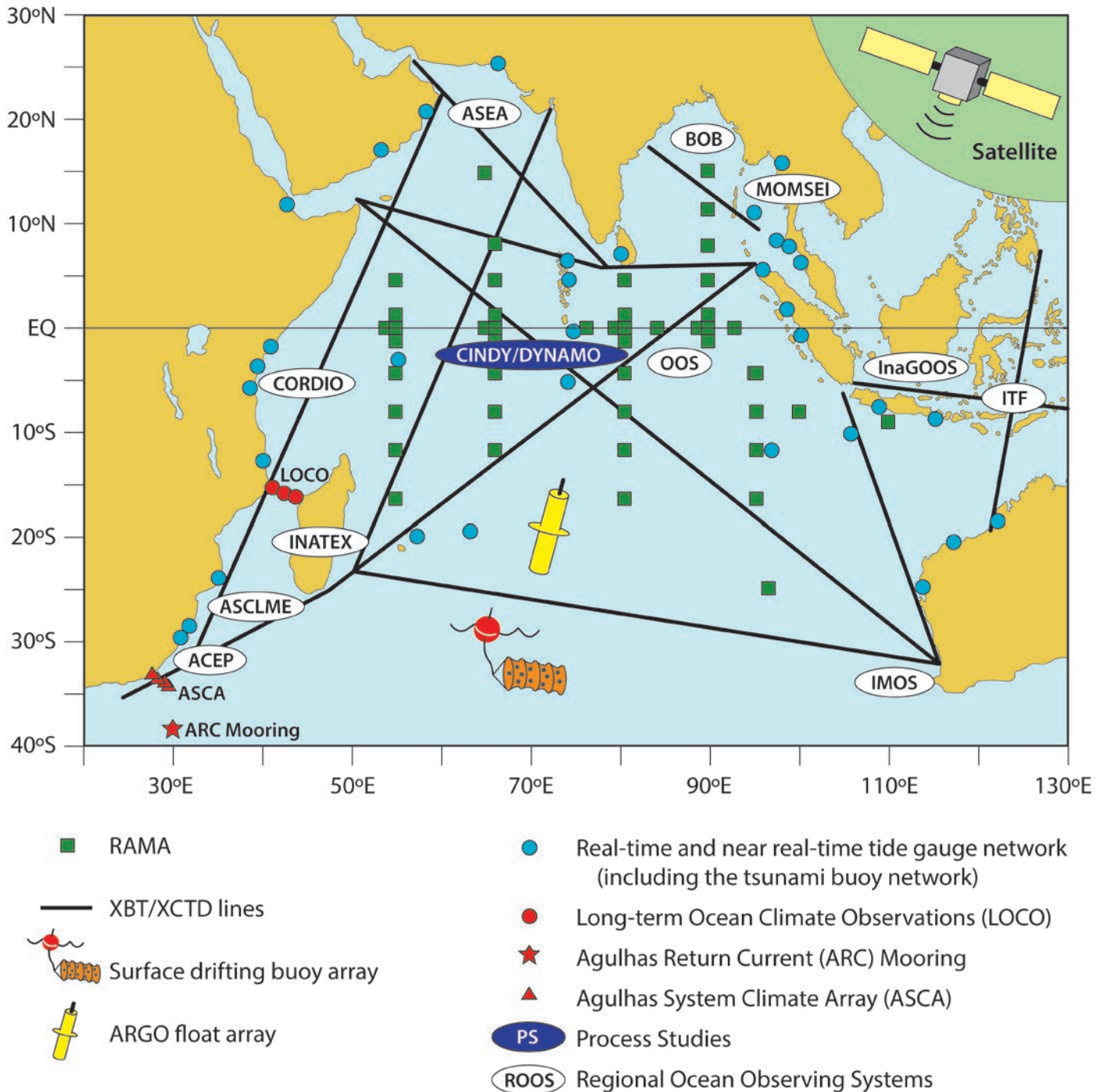


Figure 42: The integrated observing system, with basin-scale observations by moorings, Argo floats, XBT lines, surface-drifters and tide-gauges; as well as boundary arrays to observe boundary currents off Africa (WBC), in the Arabian Sea (ASEA) and Bay of Bengal (BOB), the Indonesian Throughflow (ITF), off Australia (EBC) and deep equatorial currents. Figure provided by Yukio Matsumoto, Univ. of Tokyo.

in the Indian Ocean (IndOOS) that is centered around the deployment of a mooring array (the Research moored Array for African-Asian-Australian Monsoon Analysis and Prediction (RAMA), sponsored by the U.S. National Oceanic and Atmospheric Administration) along with repeated XBT lines, surface and subsurface drifters and ship-based hydrography through GO-SHIP (Figure 43). The moorings are capable of measuring key variables needed to describe, understand and predict large-scale ocean dynamics, ocean-atmosphere interactions and the Indian Ocean's role in global and regional climate. Efforts have also been undertaken to deploy biogeochemical sensors on the RAMA moorings (e.g., Strutton et al., 2015). Indeed, the mooring-based measurements can provide an excellent atmospheric and physical oceanographic observational foundation for carrying out a wide variety of biogeochemical and ecological studies.

The mooring array is intended to cover the major regions of ocean-atmosphere interaction in the tropical Indian Ocean, namely the Arabian Sea, the Bay of Bengal, the equatorial waveguide, where wind-forced intraseasonal and semi-annual current variations are prominent; the eastern and western index regions of the Indian Ocean SST dipole mode (10°N–10°S, 50–70°E; 0–10°S, 90–110°E); the thermocline ridge between 5°S and 12°S in the southern tropical Indian Ocean, where wind-induced upwelling and Rossby waves in the thermocline affect SST; and the southwestern tropical Indian Ocean, where ocean dynamics and air-sea interaction affect cyclone formation (Xie et al., 2002). The bulk of the array is concentrated in the area 15°N–16°S, 55–90°E (Figure 42). Thus, the mooring array is ideally situated to study the physical, biogeochemical and ecological impacts of phenomena such as the IOD, MJO and Wyrтки Jets. However, due to piracy issues in the northwestern Indian Ocean and constraints on ship availability, the RAMA array has been only partially deployed. IIOE-2 presents an important opportunity to complete the array and also motivate the deployment of additional biogeochemical and ecological sensors.

The ongoing Argo Program in the Indian Ocean is a continuation of the exploratory float measurements made during WOCE (World Ocean Circulation Experiment). Argo is designed to obtain global 3° coverage of temperature and salinity profiles every 10 days. The data from the Argo Program are highly complementary with satellite altimetry data (also sampled at 10-day intervals) for research applications and operational oceanography and the floats can be deployed with a limited suite of biological and/or chemical sensors. The Indian Ocean to 40°S requires 450 floats to meet the Argo network design criterion of one float per 3°×3° latitude/longitude, with 125 deployments per year, needed to maintain this

coverage. Deployment of these floats is ongoing and a limited number have onboard oxygen sensors, but many more with this capability can and should be deployed. Such float deployments provide a tremendous leveraging opportunity for making combined physical, biological and chemical measurements over broad scales in the Indian Ocean. The potential for obtaining information about oxygen distributions is particularly valuable. At present, open-ocean oxygen concentration distributions are greatly under-sampled throughout the Indian Ocean (Stramma et al., 2008). This is particularly true in equatorial and Southern Hemisphere waters. It is anticipated that IIOE-2 will help motivate deployment of additional floats to meet the Argo network design criterion and also floats with biological and/or chemical sensors.

XBT lines, in combination with Argo floats, are an effective means for developing heat, freshwater and momentum budgets of the upper ocean, providing a method for monitoring and understanding the role of ocean dynamics in climate variations. They also are effective for monitoring specific areas, such as the upwelling zones of Java/Sumatra and the Seychelles-Chagos Thermocline Ridge (SCTR) that are regions of biogeochemical and ecological interest that exhibit clear sensitivity to climate variability. XBT survey lines also provide long-term monitoring of the ITF, which represents the principal exchange pathway between the Indian Ocean and the tropical Pacific (Figure 42). The XBT network is now largely operated by national agencies and is coordinated by the Ship of Opportunity Implementation Panel (SOOPIP, <http://www.ifremer.fr/ird/soopip/>) under the Joint Committee for Oceanography and Marine Meteorology (JCOMM; see additional discussion on ship of opportunity programs below) (<http://ioc.unesco.org/goos/jcomm.htm>).

Hydrographic survey and mooring support cruises also provide potential leveraging opportunities for carrying out IIOE-2 motivated studies in the Indian Ocean. Mooring support operations, in particular, afford the possibility of coordinating activities such that focused process studies in the vicinity of the mooring location could be incorporated into the overall cruise plan. The CIRENE cruise represents a prime example of such a merger of coordinated mooring support and physical and biogeochemical sampling effort (Vialard et al., 2009). Such mergers of buoy maintenance and targeted in situ studies are a cost-effective means of obtaining biological and chemical samples that helps justify the maintenance costs of the RAMA array.

The GO-SHIP program is also working to motivate hydrographic surveys in the Indian Ocean. GO-SHIP aims to develop a globally coordinated network of

In addition to ship-based work, Argo floats and moorings, it is anticipated that IIOE-2 will take advantage of new observational opportunities offered from autonomous underwater vehicles (AUVs), remotely operated vehicles (ROVs), autonomous surface vehicles, ocean gliders, and drifters. It is timely for IIOE-2 to exploit these new, cost-effective technologies in concert with the more traditional methods. Surface vehicles (like the Waveglider) and profiling gliders could provide a useful alternative to moorings where there are problems of vandalism or piracy. Such vehicles also offer the capability to make near-surface measurements, especially important for climate, air-sea gas exchange and monsoon predictability.

The EAF Nansen Project—The EAF-Nansen project (Strengthening the Knowledge Base for and Implementing an Ecosystem Approach to Marine Fisheries in Developing Countries) was started in December 2006 as a new phase of the long-running Nansen Program, which had carried out fisheries resources surveys in developing countries since 1975. The project is funded by the Norwegian Agency for Development Cooperation (Norad), and implemented by the UN Food and Agriculture Organization in collaboration with Norway's Institute of Marine Resources (IMR).

Through these activities the Nansen Program has gained extensive experience and it has developed a cooperation network with national and regional institutions and programs. The Nansen Program has developed into a unique mechanism for cooperation, knowledge generation and exchange of technology and lessons learned in developing regions, particularly in Africa and the western Indian Ocean. The availability of a research vessel, *Dr. Fridtjof Nansen*, has been a key tool in the program supporting research activities in this region, which includes, among other things, the ASCLME and BOBLME projects. Because the *Nansen* flies the UN flag, the research vessel can easily move across jurisdictional boundaries and address trans-boundary issues.

Results of earlier phases of the Nansen Program have been compiled in the report of Saetersdal et al. (1999), where most of the surveys in the Indian Ocean prior to 2007 are summarized.

An expanded new phase is expected to start in 2016 with a new vessel. The program will liaise and cooperate with governments and those programs and institutions relevant to its scope. It is also expected to contribute to global public goods through the provision of long-term strategic knowledge addressing global issues relating, for example, to climate variability and change. Related to this there have been discussions on the possible contribution to IIOE-2 with the research vessel *Dr. Fridtjof Nansen* in the

2015 to 2017 time frame. In addition to providing additional data and knowledge on the Indian Ocean to the international community, the interest of the EAF-Nansen Project in IIOE-2 is to ensure that the Project's national and regional partners in Africa and Southeast Asia will be able to participate actively in the Expedition.

Remote sensing

IIOE-2 studies in the Indian Ocean will take full advantage of remote sensing to characterize physical and biological variability in the ocean and on adjacent land masses. Relevant measurements, with corresponding representative mission(s) with NASA as a principal contributor, include satellite ocean color (retrospective SeaWiFS and MODIS-Aqua), sea surface temperature (SST) (NOAA/AVHRR, MODIS-Terra/Aqua), sea surface height (SSH; T/P and Jason), surface vector winds (ISS-RapidScat) and precipitation (Global Precipitation Mission, GPM). Remote sensing should be applied specifically to define and characterize the dominant scales of spatial variability and also to characterize interannual variability in the Indian Ocean, especially as it relates to climate change.

Interdisciplinary remote sensing studies must seek to elucidate both the physical (SST and SSH) and biological (chlorophyll and primary production) dynamics and understand the impact of physical oceanography on biological processes in the Indian Ocean and also land-ocean interactions. In addition to studies based upon U.S.-deployed satellites noted above, opportunities exist to utilize remote sensing data obtained via other national agencies or multi-national consortia. For example, India's Oceansat-1 and Oceansat-2 provide physical (SST and winds) and ocean color measurements starting from 1999, though availability of high-resolution data to non-Indian scientists needs to be ensured. The European Space Agency (ESA) has also launched several satellite missions (e.g., ERS-1,2 and Envisat) that provide measurements of ocean color (MERIS), SST (AATSR), SSH (RA-2) and winds (ASCAT). In addition, since November 2009, ESA's SMOS (Soil Moisture and Ocean Salinity) mission has been providing regular global mapping of sea surface salinity (SSS; Berger et al., 2002). This remote sensing capability has been reinforced by the launch of NASA's Aquarius mission that also provides SSS measurements (Lagerloef et al., 2008). The continuous observations of SSS provided by SMOS and Aquarius can, among other things, help to improve understanding of the influence that the hydrological cycle exerts on the physical dynamics of the northern and eastern Indian Ocean.

Satellite observations should also play a central role in studying seasonal, intraseasonal and interannual biogeochemical variability of the Indian Ocean. Many of

the phenomena discussed above are amenable to satellite studies, for example, characterization of the typical annual cycle in surface temperature, sea surface height, chlorophyll, and primary production and the physical and biogeochemical responses to perturbations associated with the IOD, the MJO, Wyrтки jets and extreme events such as cyclones. Retrospective studies should be motivated. The satellite SST measurements based upon the AVHRR have been reprocessed and extend back in time to 1981, providing more than a 30-year record. This record has been used to demonstrate warming globally, including the prominent response observed in the Indian Ocean (Arguez et al., 2007). In the often cloudy regions of the Indian Ocean, the SST microwave data (TMI and AMSR-E) are very useful, thanks to their ability to “see through clouds” and monitor strong cooling under convective systems (e.g., Harrison and Vecchi, 2001; Duvel et al., 2004). Similarly, retrospective studies of sea surface height should be motivated using satellite SSH measurements that now provide more than a 20-year record. Satellite remote sensing can also be applied to study atmospheric transport, for example, transport of dust during the SWM and anthropogenic pollutants particularly during the NEM.

Ocean color data acquired by SeaWiFS, MODIS and other orbiting sensors extend from 1997 through the present, a record of more than 15 years’ duration. These datasets have already been utilized to reveal anomalous biological distributions during IOD events (Murtugudde et al., 1999; Wiggert et al., 2002; 2009), phytoplankton bloom characteristics along the equator and within the STIO (Wiggert et al., 2006; Lévy et al., 2007; Uz, 2007), and blooms associated with the MJO in the SCTR (Resplandy et al., 2009). There has also been considerable effort in recent years to extend the utility of ocean color measurements from SeaWiFS and MODIS to provide estimates of net primary production and phytoplankton physiological state (Behrenfeld et al., 2005; 2009). However, more comprehensive elaboration of Indian Ocean bloom dynamics and biogeochemical variability are needed. Ocean color measurements have also been used in studies of regional and basin-wide biological response to climate change (Goes et al., 2005; Gregg et al., 2005). Additional studies along these lines should be motivated.

It is anticipated that IIOE-2 in-situ measurements will also contribute to calibration and validation of satellite observations. For example, ocean salinity measurement from space is one of the new frontiers of ocean remote sensing. IIOE-2 could contribute to the calibration and validation of satellite SSS from Aquarius and SMOS in a basin that has the most dynamic spatio-temporal variability of SSS due to the influences of climate variability (e.g., MJO, monsoon, IOD, ENSO) and river discharges (e.g., the Ganges Brahmaputra River system in

the Bay of Bengal). In particular, in areas heavily affected by rainfall and river plumes where satellite SSS tend to show lower values than Argo’s 5-m salinity, having in situ salinity measurements in the upper 50 cm would be very helpful to investigate the issue of near-surface salinity stratification. This would facilitate the calibration and validation of Aquarius and SMOS SSS and could advance the science of the dynamics of the surface layer of the ocean and related air-sea interaction.

Mesoscale variability, described throughout the document, is one of the foci of IIOE-2. Airborne campaigns with NASA sensors (e.g., Aquarius-type Active-Passive sensor and SWOT) should be motivated as part of individual process studies and also larger research initiatives (e.g., EIOURI and WIOURI).

Modeling and assimilation

Remote sensing studies can and should be combined with modeling studies, although there are still substantial challenges associated with modeling the intense variability observed in many regions of the Indian Ocean. Eddy-resolving models are required in order to capture the physical and biological variability in Indian Ocean boundary current and upwelling systems. The eddy fields that are associated with these currents have been successfully modeled using, for example, the 1/16 degree resolution Navy Layered Ocean Model (NLOM) that assimilates SSH data (Smedstad et al., 2003). Through employment of such data assimilation methods in high-resolution models, realism of the simulated mesoscale eddy field is significantly enhanced.

The Ocean Forecasting Australia Model (OFAM) is another relevant eddy-resolving model applied in the Indian Ocean under the auspices of BLUELink (see <http://www.cmar.csiro.au/bluelink/>). The current 1/10 degree implementation of OFAM in the coastal waters of Australia, successfully resolves the Leeuwin Current. OFAM’s 1/10 degree implementation has recently been expanded to include the entire Indian Ocean (R. Matear, pers. comm.). OFAM is currently generating “nowcasts” and short-term forecasts in support of field studies, as well as retrospective studies. An important question in the context of boundary current and upwelling studies is how well these models represent cross-shelf exchange, which is unknown.

Modeling Circulation, Variability and Change—Numerous modeling studies aimed at understanding the intense physical variability observed in the Indian Ocean have been undertaken (see reviews by Schott and McCreary, 2001; Schott et al., 2002; 2009) and this is still an area of active research. However, additional modeling studies need to be motivated to better understand how the atmospheric and ocean circulation of the Indian Ocean has changed in the past and how will it change in the future in response to

climate change. In addition, both regional and basin-wide modeling studies need to be undertaken to better characterize both surface and deep circulation patterns and heat fluxes in the Indian Ocean and their variability, and how these relate to topography and connectivity with the Pacific, Atlantic and Southern oceans.

Long-term retrospective and climate forecast model simulations can be used to identify climate change impacts on the physical dynamics of the Indian Ocean. Model projections focused specifically on the Indian Ocean and its sub-regions should be run out to the year 2050 and beyond. Existing Earth System models can be used to develop these projections. Downscaling techniques should also be applied, that is, using larger scale climate models to force higher resolution regional simulations that can capture local variability and change with greater realism. In this context it is important to emphasize the need for engagement of scientists from outside the Earth System modeling community that have specific expertise in Indian Ocean basin-scale and regional modeling. Emphasis here should also be placed on combining retrospective modeling with satellite observations (SST, SSH) to investigate climate change.

As discussed in Theme 3, the Indian Ocean is also a region of relatively low seasonal forecast skill (for both rainfall and SST) especially compared to the Pacific Ocean. Coupled atmosphere–ocean modeling studies need to be undertaken to better understand the limits of predictability of the monsoons and what this means for prediction of atmospheric and upper Indian Ocean circulation variability. It has been suggested that well-known biases in coupled atmosphere–ocean models are, at least in part, responsible for this low forecast skill. Typical biases in coupled models used for simulation and prediction are too cold SST in Indian Ocean, too wet in the equatorial western Indian Ocean, and too dry over the continents. These biases typically result in the equatorial thermocline sloping upward toward the east, whereas it should be relatively flat. This, in turn, results in a hyper-active IOD. These biases are clearly coupled and not due solely to processes in the Indian Ocean basin. In addition, most models don't simulate the MJO/MISO very well and especially their interaction with the upper Indian Ocean. Modeling efforts need to be undertaken that are aimed at reducing these biases which, presumably, will result in better models that can be used for simulation and prediction. In particular, modeling studies need to target identification of key model biases that arise from the atmosphere versus the ocean in order to better understand what role atmosphere and ocean models are playing in generating these biases.

Modeling Biogeochemical Processes—Much of the Indian Ocean biogeochemical modeling effort so far has consisted of regional applications that have focused on the

northern basin or its two sub-regions (e.g., McCreary et al., 1996; 2001; 2013; Swathi et al., 2000; Hood et al., 2003; Vinayachandran et al., 2005; Anderson et al., 2007; Sharada et al., 2008). Only recently have regions outside of the northern Indian Ocean been a focal point, with a primary example being a physical-biogeochemical modeling implementation that was applied to investigate how the MJO and IOD influence biological processes in the SCTR (Resplandy et al., 2009).

Satellites and coupled physical-biogeochemical models can both be applied to study planetary wave-induced chlorophyll and productivity responses in equatorial and subtropical waters similar to analyses focusing on other ocean basins and the SE Indian Ocean (e.g., White et al., 2004; Waite et al., 2007; Feng et al., 2009). Given the dramatic differences in the surface eddy kinetic energy between the Arabian Sea and the Bay of Bengal, modeling studies aimed at contrasting these two basins should provide good first-order information about dynamical differences. Here also, coupled physical-biological models can be applied to study biogeochemical and ecological responses to physical forcing (e.g., Wiggert et al., 2006; Lévy et al., 2007), though having sufficient resolution to resolve the observed variability, especially in the Arabian Sea, is an issue. In addition to studies focused on surface variability, models can and should be applied to investigate intermediate and deep-water processes, that is, linkages between surface production, export and remineralization and how these fuel and impact the OMZs in the Arabian Sea and the Bay of Bengal.

Retrospective biogeochemical modeling studies that have addressed basin-wide variability are relatively few (Kawamiya and Oschlies, 2001; Kawamiya and Oschlies, 2003; Wiggert et al., 2006; Wiggert and Murtugudde, 2007; Kone et al., 2009). Forcing data are available to extend modeling simulations back to the late 1940s (Kistler et al., 2001). Retrospective studies that extend much further back in time could be used to investigate interannual and decadal biogeochemical variability, for example, how IOD events affected biogeochemical variability in the pre-SeaWiFS time frame. Similarly, long-term retrospective and climate forecast model simulations can be used to identify climate change impacts on the biogeochemical dynamics of the Indian Ocean. Biogeochemical model projections focused specifically on the Indian Ocean and its sub-regions should also be run out to the year 2050 and beyond. Existing Earth System models that include processes like river run-off (and associated nutrient supply), atmospheric deposition (Fe, Si, N, C), ocean biogeochemical processes and ecosystem dynamics should be used to develop these projections.

Modeling The Impacts of Riverine and Atmospheric Inputs—As with satellites, models can be applied to

study the sources, fate and impacts of freshwater and nutrient inputs in the Arabian Sea and the Bay of Bengal. Model simulations can be run with nutrient and freshwater fluxes that can be turned on and off to quantify the impact of these fluxes on physical structure and biogeochemical cycles in both basins. Such modeling exercises would help to answer fundamental questions such as the degree to which freshwater inputs are responsible for the observed physical and biogeochemical differences between the Arabian Sea and the Bay of Bengal. Similarly, model simulations can and should be applied to study the influences of marginal seas, for example, the spreading and impact of Persian Gulf and Red Sea water in the Arabian Sea and the exchange of deep water between the Andaman Sea and the Bay of Bengal.

Modeling studies of atmospheric dust and pollution fluxes should also be undertaken because of the importance of dust in the Arabian Sea and other India Ocean regions to particle fluxes and sedimentation. Retrospective watershed modeling simulations should be motivated to simulate how riverine nutrient loads have changed in the past and that project how they will likely change in the future with increasing population density and associated changes in land use. These simulations can then be used to force coastal circulation and biogeochemical models to project these changes in the watershed to coastal biogeochemical cycles and ecosystem dynamics.

Higher Trophic Level Modeling—Applying coupled models to study ecosystem dynamics and higher trophic levels is still a significant research challenge. At present, these models are primarily being used to simulate and understand lower trophic level dynamics (e.g., NPZD-type dynamics and interactions). New modeling approaches for simulating higher trophic levels that are emerging from IMBER and other programs can and should be leveraged. IIOE-2 should motivate the development and use of new, alternative end-to-end modeling approaches; model structures that are adaptive and/or generate emergent behavior should be especially promoted. There are several recently developed alternative modeling approaches that are based on more fundamental ecological principles (e.g., Follows et al., 2007; Maury et al., 2007a,b) that can capture such adaptive and/or emergent behaviors. Modeling efforts of this type, with specific application to the Indian Ocean, should be undertaken.

In addition, “offline” individual-based modeling (IBM) approaches can be applied to study higher trophic levels (e.g., Lehodey et al., 1998). More traditional food web modeling approaches (for example, EwE, see <http://www.ecopath.org>) may also be productively applied to study the dominant pathways of trophic interactions in

ecological processes in the Indian Ocean, and their potential vulnerabilities to climate change.

Assimilation—The modeling efforts described here focus primarily on mesoscale, short-term ocean analysis. Short-term forecast efforts such as Australia’s BlueLink modeling effort are not, however, necessarily suitable for studying variability on interannual and longer time scales because near real-time data (as opposed to delayed-mode, climate-quality data) are assimilated in systems like this. For longer time-scale retrospective studies, ocean state estimation efforts that assimilate delayed-mode climate-quality data should be employed. Such efforts include, for example, Simple Ocean Data Assimilation (SODA), Estimating the Circulation and Climate of the Ocean (ECCO), the ECMWF’s Ocean Reanalysis System (ORAS4), and NOAA’s Climate Forecast System. Retrospective studies of both oceanic and atmospheric variability should be motivated using these products to address questions related to longer-term variability and climate change. It is anticipated that in situ observations from IIOE-2 will also help improve these products.

A potential role for ship of opportunity and citizen scientist initiatives in IIOE-2

IIOE was motivated by the pressing need to collect basic descriptive scientific information about fundamental geologic, atmospheric and oceanic processes in the Indian Ocean. These data were obtained using traditional scientific methods on traditional research platforms (i.e., scientific research vessels supported by government funding). Over the last decade technological advances in communication and sample collection and processing have made it possible to take advantage of “ships of opportunity” and “citizen scientist” efforts to collect physical, chemical and biological data from commercial and private vessels.

Collection of oceanographic and meteorological data from commercial vessels is coordinated globally by the JCOMM (Joint WMO-IOC Technical Commission for Oceanography and Marine Meteorology) Ship-of-Opportunity Program (SOOP). The primary goal of the SOOP is to fulfill upper ocean data requirements that have been established by GOOS and GCOS, and which can be met at present by measurements from commercial ships of opportunity. The SOOP is directed primarily towards the continued operational maintenance and coordination of the XBT ship of opportunity network, but other types of measurements are also being made (e.g., TSG, XCTD, CTD, ADCP, pCO₂, phytoplankton concentration). This network supports many other operational needs (such as for fisheries, shipping, defense, etc.) through the provision of upper ocean data for data assimilation in models and for various other ocean analysis schemes.

The XBT network in the Indian Ocean is largely operated by national agencies and is coordinated by the Ship of Opportunity Implementation Panel (SOOPIP). The XBT network should be integrated into IIOE-2. A potential opportunity also exists whereby the ships of opportunity used in the XBT deployments could be leveraged as platforms for carrying out parallel biogeochemical and ecological measurements, that is, using surface flow-through chlorophyll-fluorescence and underway measurements (e.g., Lee et al., 2000) and by towing instruments such as the continuous plankton recorder (CPR). SCOR's OceanScope working group proposed a variety of new measurements that could be made from commercial ships (see http://scor-int.org/Publications/OceanScope_Final_report.pdf). The World Ocean Council (WOC) can also be engaged to identify and arrange for ships of opportunity to host instrumentation or scientists and deploy drifters or Argo floats via its "Smart Ocean-Smart Industries" program. The Global Oceans organization (<http://global-oceans.org>) is assisting IIOE-2 planners in new approaches to use commercial shipping assets to promote research activities in the Indian Ocean.

In addition to the SOOP, many new "citizen scientist" initiatives have emerged over the last decade that could be engaged as part of IIOE-2. For example, Indigo V

Expeditions (<http://indigovexpeditions.com>) is a worldwide community of oceanographers, researchers, volunteers and sailors from many countries (including Australia, Canada, Denmark, Italy, Mauritius, South Africa, and the United States) dedicated to the study of ocean health. Their goal is to supplement traditional oceanography research efforts by collecting water quality data from private vessels. Indigo V Expeditions is already motivating sample collection in the Indian Ocean (see <http://indigovexpeditions.com/expeditions/indian-ocean-2013/>). The large-scale deployment of instrumentation aboard yachts in IIOE-2 could significantly enhance more traditional research vessel-based measurements.

Another example of a citizen scientist organization that could be engaged in IIOE-2 is Project Baseline (<http://www.projectbaseline.org>). Project Baseline organizes highly trained divers (private citizens donating their time) to observe and record environmental change within the world's aquatic environments. This change is measured over time by collecting scientifically rigorous observations (primarily photographic surveys) in shallow coastal environments. Deployment of Project Baseline diving teams in IIOE-2 could make a significant contribution to IIOE-2 efforts to document, for example, anthropogenic impacts in the coastal zone and long-term change.

Intercalibration

The planners of IIOE recognized the importance of data standardization and intercalibration. For example, the Indian Ocean Standard Net (IOSN) was used for collecting standard zooplankton samples (Currie, 1963) and was intercalibrated against other nets used at that time (Barnes and Tranter, 1965). The IOSN was designed specifically for IIOE. Intercalibration exercises were also carried out for other biological and chemical parameters in an attempt to make samples comparable among stations. Although the attempt was not entirely successful, the effort highlighted how IIOE planners wanted to be able to combine data from different investigators into a data set that could be studied to better understand basin-wide dynamics.

Nutrient concentration measurements will certainly be among the core variables in IIOE-2. In the previous IIOE, and even in the WOCE era, there were no Certified Reference Materials (CRM) for nutrients. As a result, comparability of nutrient data remains low in spite of the long history of these measurements. SCOR Working Group 147: Towards comparability of global oceanic nutrient data (COMPONUT), has promoted the

distribution of nutrient CRM worldwide, and has worked to organize a global inter-comparison exercise in 2016 (for the details, visit (http://www.scor-int.org/SCOR_WGs_WG147.htm)). Efforts should be undertaken to promote the distribution of nutrient CRM in IIOE-2, which will help improve comparability of nutrient data obtained during IIOE-2 and beyond.

More generally, planners for IIOE-2 should identify the variables that will be measured basin-wide and intercalibration activities for these measurement should be conducted, manuals of standard methods should be compiled, and training should be carried out. The GEOTRACES program has established rigorous intercalibration protocols for trace metal and isotope analyses. These could provide the basis for IIOE-2 chemical intercalibrations. Such efforts will be necessary to make it possible to compare results from different cruises, and from different labs in a meaningful way. Intercalibration activities can also be a tool for capacity building, to ensure that laboratories in the region are using globally accepted procedures for sample collection, processing, and analysis.

Integration

Linkages

IIOE-2 has been developed with joint sponsorship from SCOR, IOC and IOGOOS. Directed jointly by these organizations, with close ties to IMBER, CLIVAR and other international projects, and through national and international program activities, it is envisaged that IIOE-2 will advance our understanding of interactions between geologic, oceanic and atmospheric processes that give rise to the complex physical, chemical and biological dynamics of the Indian Ocean as part of the Earth System.

IIOE-2 will generate multidisciplinary links among marine geologists; atmospheric scientists; biological, chemical and physical oceanographers; and fisheries scientists from the international community, building upon the research experience of past projects such as the JGOFS Arabian Sea Process Study, the World Ocean Circulation Experiment (WOCE) and the Agulhas and Somali Current Large Marine Ecosystems Project (ASCLME). IIOE-2 will also build upon and leverage ongoing projects such as the CLIVAR/IOGOOS Indian Ocean Observing System (IndOOS), GEOTRACES (a program to improve the understanding of biogeochemical cycles and large-scale distribution of trace elements and their isotopes in the marine environment), the Global Ocean Ship-Based Hydrographic Investigations Program (GO-SHIP), the International Ocean Discovery Program (IODP) and InterRidge (an international organization that promotes interdisciplinary, international studies of oceanic spreading centers).

CLIVAR's Indian Ocean Panel (IOP), the Indian Ocean GOOS Regional Alliance (IOGOOS) and IMBER's Sustained Indian Ocean Biogeochemistry and Ecosystem Research Program (SIBER) already meet together on a regular basis and have undertaken joint efforts in support of the IIOE-2 planning phase. Collaboration among IIOE-2, IOP, IOGOOS and SIBER offers a unique opportunity to mobilize the multidisciplinary, international effort that will be required to develop a new level of understanding of the physical, biogeochemical and ecosystem dynamics of the Indian Ocean. In order to extend this effort and understanding to include geological processes and deep-sea ecosystems, strong linkages should also be established with organizations representing the marine geological research community (such as IODP), and the interdisciplinary research community focusing on oceanic spreading centers (InterRidge).

Collaboration with other relevant programs will be vital to the success of IIOE-2. IIOE-2 will need to be aware of

the activities of many other Indian Ocean research programs and integrate with them where appropriate. For example, IIOE-2 will collaborate with international and national monitoring programs such as Australia's Integrated Marine Observing System (IMOS) to leverage, augment and integrate with its efforts. Limitations to our understanding of atmospheric transport and deposition and nutrient and chemical cycling would be improved by developing linkages with SOLAS and GEOTRACES. By establishing linkages to the Climate Impacts on Oceanic Top Predators (CLIOTOP) program, IIOE-2 would leverage global tropical studies that are aimed at developing an end-to-end understanding of marine ecosystems. IIOE-2 will also seek to establish strong linkages with the South African Network for Coastal and Oceanic Research (SANCOR), the Bay of Bengal Large Marine Ecosystem (BOBLME) Project, the Strategic Action Programme Policy Harmonisation and Institutional Reforms (SAPPHIRE) Project and the Western Indian Ocean Marine Science Association (WIOMSA) in an effort to help promote the educational, scientific and technological development of all aspects of marine sciences throughout the Indian Ocean.

It is becoming increasingly apparent that links need to be strengthened between scientists working in the Indian Ocean and other ocean basins, particularly the Pacific and the Southern oceans. Some of the strongest low-latitude regional expressions of global climate change have occurred in the Indian Ocean and these are predicted to continue or increase. Understanding the connections between the changes that are being observed in the Indian Ocean and other ocean basins is essential to determine the global ocean's response to climate change and potential feedback effects. Developing links with Atlantic, Pacific and Southern ocean researchers and programs is important from the IIOE-2 perspective, particularly in developing comparative analyses and models. IIOE-2 would benefit from coordinating its efforts with CLIVAR's Pacific Ocean Panel, IMBER's Integrating Climate and Ecosystem Dynamics (ICED) program and the Southern Ocean Observing System (SOOS).

Linking with scientists and groups from other regions is also important in areas such as model development where certain concepts and methods will be applicable or adaptable regardless of geographic focus. This could be achieved in the first instance by inviting non-Indian Ocean scientists from relevant fields to participate in IIOE-2 meetings and workshops. There are many other examples of linkages and collaborations detailed and

mentioned throughout this document. An important role for IIOE-2 scientists will be to ensure that the unique geologic, atmospheric and oceanic dynamics of the Indian Ocean are adequately and correctly represented in Earth System models. This is achievable primarily through working with IODP, IMBER, GOOS and CLIVAR.

The following sections provide some suggestions on IIOE-2 implementation from the Science Plan Development Committee. For more detailed information about IIOE-2 implementation, please see the IIOE-2 Implementation Plan:

IPC (2015). Implementation Strategy for the Second International Indian Ocean Expedition 2015-20. (Ed. N D'Adamo). Written by: UNESCO IOC IIOE-2 Interim Planning Committee (Group of Experts). UNESCO Intergovernmental Oceanographic Commission (IOC), Paris, France.

Structure of IIOE-2

The structure of IIOE-2 management will be developed in the implementation phase, but past and current large-scale ocean research projects provide successful models. It is envisaged that the project will establish an international scientific steering committee (SSC) to oversee the implementation and prioritization of science activities in relation to the themes provided in this science plan. SCOR suggests that the SSC would be formally appointed by SCOR, IOC and IOGOOS and its membership would be rotated following protocols established by the co-sponsors. This committee would consist of active scientists who have specific and broad expertise in the major disciplines covered by this IIOE-2 Science Plan and who provide broad geographical and national representation. An international project office (IPO) will also need to be established to handle administration and logistics for the expedition.

In respect to the science, flexible and interactive working groups (WGs) could be formed to focus on, and lead, the work for each of the six IIOE-2 research themes. A synthesis and integration WG could promote exchange of information among the six IIOE-2 WGs and with other programs.

Communication

Given the international nature of IIOE-2, communication is fundamental to its success, and should be an important component of the project implementation plan. IIOE-2 communication could take many forms, including the following, based on experience with other international research projects:

- Web site—To coordinate and publicize the activities of the expedition and associated national and

international programs, provide the latest news and information on projects and progress, and provide a forum for communicating IIOE-2 science to the widest possible audience.

- Articles to international scientific magazines and newspapers—These could include the *CLIVAR Exchanges* and American Geophysical Union's *Eos*, and also to newsletters, such as those published by GEOTRACES, IMBER, IOGOOS, and SOLAS. Regular updates and features on IIOE-2 could also be published in the newly established *Indian Ocean Bubble-2* newsletter, which is focused exclusively on IIOE-2.
- IIOE-2 science meetings and special sessions—These could be linked to, for example, IUGG, IAPSO, AGU, EGU, IOGOOS, WIOMSA, SANCOR and IMBER, conferences and meetings, as well as separate/dedicated IIOE-2 meetings when the program becomes established.
- Communication aimed beyond the scientific community—The results from IIOE-2 will be published in scientific journals and reports. However, it is envisaged (and felt fundamentally important) that the prospective IPO should endeavor to ensure that the main results be made accessible to a wider audience, including policy makers, managers and the public. Some effort should therefore be devoted to producing summary fact sheets and brochures.

Data and Information Management

Methods for data synthesis and management

Data and Information synthesis and management is a critical issue for IIOE-2, to ensure that the data and information derived from IIOE-2 science are not only well curated, managed and quality assured, but also that they result in maximal use and benefit to Indian Ocean stakeholders. Therefore, explicit and dedicated emphasis will need to be assigned to data and information management in IIOE-2 from the outset of the program to ensure effective connections to and utilization of the range of available data and information management mechanisms and associated capacity building programs. These mechanisms and programs exist at national/ institutional levels within the participating IIOE-2 countries and internationally at integrating levels across the spectrum of data and information management programs, facilities and institutional networks available under collaborative models.

It is envisaged that IIOE-2 will develop a data and information management plan. This would be refined and published in due course on the IIOE-2 Web site. It is envisaged that such a plan would facilitate the full exploitation of data resources available to the program, while respecting the intellectual property rights of contributors and reducing duplication of fieldwork and

research effort. The term ‘data’ includes raw and processed field and laboratory data and model output. It is envisaged that the development of the IIOE-2 data and information management plan will be overseen by the IIOE-2 Interim Planning Committee (Group of Experts) as signaled by the IOC’s 47th Executive Council meeting Resolution on IIOE-2 (1-4 July 2014). With respect to the science planning process under SCOR, it is important for the scientific objectives and strategies of IIOE-2 that are being developed under the sponsorship of SCOR (i.e., this science plan) to be developed with due reference to and, where relevant, even early alignment to some key generic elements relevant to data and information management.

At the international level, the IOC’s International Oceanographic Data and Information Exchange (IODE) provides a logical framework and infrastructure that can support IIOE-2 data and information management. Indeed, the IODE was established in 1961 (www.iode.org), during the time of the original IIOE. IODE’s purpose is to enhance marine research, exploitation and development, by facilitating the exchange of oceanographic data and information among participating IOC Member States, and by meeting the needs of users for data and information products. The IODE network includes national, regional and global-scale systems through which IIOE-2’s scientifically generated data and informational products can be managed, curated and made accessible. Nationally, these include the National Oceanographic Data Centers; Associate Data Units (since 2013); Marine Libraries (with IODE national coordinators for marine information management); and OBIS Nodes (since 2010). Regionally, they include Ocean Data and Information Network (ODIN) hubs (with IODE regional coordinators); and OBIS Nodes (since 2010).

The ICSU World Data System and World Data Centers for Oceanography may also play a role in regard to IIOE-2 data.

It is important to emphasize that one of the virtues of the IODE framework is that the associated IOC Data Policy (2003, www.iode.org) encourages Member States to provide timely, free and unrestricted access to all data, associated metadata and products generated under the auspices of IOC programs. Data sharing is a major issue in the region and it will be important for success of the program that data from the entire region be shared more freely in the future than in the recent past.

In addition, the Ocean Data Portal (ODP: <http://www.oceandataportal.org>) provides a data and information-sharing framework that links data systems and allows searching across the network, as a distributed system. IIOE-2 and science-generating partners within IIOE-2 could become nodes of the Ocean Data Portal. At

the national/institutional level, the data and information generated by IIOE-2 can link with facilities such as the Biological and Chemical Data Management Office (BCO-DMO) in the United States; IMOS in Australia; and regional IOC-related training centers such as ITCOceans in India and UNESCO Category 2 regional training centers (in Iran).

In the implementation phase, it should be determined whether a centralized data management system should be implemented for any of the core parameters. CLIVAR, Argo, GEOTRACES, IIOE (for IOSN samples), and some other projects have implemented such centralized data management, which allows seamless integration of intercalibrated data from all samples and creation of merged datasets. Without centralized data management, it can take years after project completion to compile data (e.g., for the Joint Global Ocean Flux Study). However, the cost of implementing a centralized data management system for IIOE-2 may be prohibitive. One alternative would be to take advantage of existing national and international data centers described above for archiving IIOE-2 data, which could then be linked by IOC’s IODE to create a distributed IIOE-2 database.

Fieldwork Coordination and Development

The Indian Ocean is logistically difficult to work in due to its vast size, remoteness and the lack of availability of research vessels and as such is one of the least-sampled regions on Earth. Ensuring that field activities are planned and undertaken in such a way as to facilitate their integration is a huge challenge requiring the cooperation of many nations operating throughout the Indian Ocean. Such cooperation is necessary to achieve improved geographical coverage of the Indian Ocean; streamlining of scientific objectives; integration of physical, biogeochemical and ecological processes; identification of key gaps; and effective future planning. The main role of IIOE-2 in this early phase will be to facilitate improved fieldwork coordination among nations and programs to address the core scientific questions identified in this plan.

During the program’s early phases, IIOE-2 should try to improve the integration of existing and planned field studies. This includes increasing the promotion of cross-cutting science activities and the exchange of personnel, expertise, methodology, data and equipment. This should increase the efficiency and scientific value of integration of the outcomes of the individual programs. An inventory of ongoing and planned IIOE-2 related research activities should be developed. This inventory should be a dynamic (continuously updated) document that is widely available to the research community for planning purposes. An effort to start developing this inventory has already been initiated by SCOR (see <http://scor-int.org/IIOE-2/IIOE2.htm>).

Existing field activities encompass only a small fraction of the Indian Ocean basin, with national programs often targeting restricted geographical regions and their coastal zones. A particular focus of IIOE-2 should be promoting an international effort to provide improved geographical coverage of the Indian Ocean, in both coastal and open ocean areas. This will be facilitated by increasing the use of satellite data and by remote instrumentation. Remote instrumentation will include both fixed-location devices, such as oceanographic moorings, and those on mobile platforms, such as ship of opportunity measurements and oceanographic (Argo) drifters. The World Ocean Council's "Smart Ocean-Smart Industries" program can facilitate the relationship with shipping companies and arrange for ships of opportunity to participate in data collection and deploying of instruments.

In terms of planning future field efforts, regions that have been the focus of several national and international efforts (such as the Arabian Sea), and proved of significant interest, will continue to provide data critical for synthesis and modeling. Other regions, which have received much less attention (such as the Bay of Bengal, the equatorial waters and the open ocean areas of the southern Indian Ocean) and for which data are sparse, should be the focus of future coordinated field efforts. Toward this end, IIOE-2 should promote the development of regional research initiatives that target less-studied regions, such as the Eastern and Western Indian Ocean Upwelling Research Initiatives described above.

Training and Education

A major aspect of the first International Indian Ocean Expedition (IIOE) was the enhancement of capacity for ocean science in the Indian Ocean region. This was accomplished through two lines of action: (1) participation of scientists from the region in IIOE cruises, on ships sent to the region by Australia, Japan, the United Kingdom, USSR, and the United States; and (2) investments from outside the region and from India to create the Indian Ocean Biological Centre (IOBC) and the International Meteorological Centre at Bombay (<http://mea.gov.in/bilateral-documents.htm?dtl/7106/Exchange+of+Notes+for+Establishment+of+an+International+Meteorological+Centre>). These centers became major hubs for training of Indian scientists in taxonomy and meteorology and attracted cooperation from scientists from outside the region. Similarly, IIOE-2 should be designed to stimulate research capacity in the international community and especially among developing Indian Ocean rim nations by promoting training courses to develop multidisciplinary science skills, workshops, summer schools and a program of personnel exchange. IIOE-2 will also create many opportunities to bring students on board research vessels

for training and education. Morrison et al. (2013) provides advice for capacity building for research projects, which could serve as a foundation for capacity building within IIOE-2.

IIOE-2 should promote engagement across Indian Ocean scientists and associated institutions from developed and developing countries that are planning to undertake science activities in the region. IIOE-2 should include capacity building components that will accomplish collaborative use of expertise and physical resources from within and outside the Indian Ocean region to accomplish training, joint research and analysis, and other activities. This motivation has been embraced by scientists from the region and beyond, and implementation of the project in this manner (logistical operations, data acquisition, management and processing, application of scientific results for societal benefit) should continue.

Fundamentals for an IIOE-2 capacity development plan

A detailed capacity development (CD) plan will almost certainly be developed in the IIOE-2 implementation phase. The following points should be considered in development of the plan:

1. Focus CD on activities that will directly benefit IIOE-2 during the period 2015-2020.
2. Determine CD needs in the region related to IIOE-2.
3. Determine national and international resources related to the needs.
 - a. What training centers exist in the region?
 - b. Should new centers be developed for the period of IIOE-2?
 - c. What CD activities will exist from cruises to the region? Will there be empty berths on the cruises?
4. Determine what CD opportunities are available from international organizations.
5. Develop an inventory of CD opportunities, activities and plans related to IIOE-2 and make this inventory a dynamic (continuously updated) document that is widely available to the community for planning purposes.

Several international and regional organizations are engaged in the development of IIOE-2 and their capacity building resources should be tapped during the implementation of IIOE-2.

Intergovernmental Oceanographic Commission (IOC)—The IOC's Strategic Plan for Capacity Development will provide insight into how the science community in developed countries can implement mechanisms that promote and enable capacity development during, and as

a legacy of, their activities relating to science under IIOE-2. The IOC's IODE provides one convenient and logical institutional and programmatic framework to organize and implement IOC's capacity building activities under IIOE-2. IODE has significant experience in training, in-country, at IODE headquarters, and through distance learning techniques such as OceanTeacher (see <http://classroom.oceanteacher.org/>).

Scientific Committee on Oceanic Research (SCOR)—SCOR has included a capacity building mission since its inception in 1957, including as part of IIOE. SCOR's current activities in capacity building focus on travel support to scientific meetings, training in oceanographic observations (with the Partnership for Observation of the Global Oceans), and SCOR Visiting Scholars. SCOR-sponsored research projects—the Integrated Marine Biogeochemistry and Ecosystem Research (IMBER) project, the Surface Ocean – Lower Atmosphere Study (SOLAS), and GEOTRACES—each has its own capacity building experience and approaches that could be applied to IIOE-2. In particular, SOLAS and IMBER have significant experience in conducting summer schools, which could be an important approach for capacity building related to IIOE-2. SCOR has sent several Visiting Scholars to the Indian Ocean region so far, to Bangladesh, India, and South Africa.

Partnership for Observation of the Global Oceans (POGO)—POGO is a non-governmental consortium of oceanographic institutes. POGO uses several different capacity building approaches, including fellowships for ocean observations (with SCOR), Visiting Professorships, and a Centre of Excellence in Operational Oceanography.

Recommended Capacity Building Actions—The Science Plan Development Committee offers the following suggestions to the IIOE-2 Science Committee:

1. The IIOE-2 Interim Planning Committee should consider forming a capacity building subcommittee, whose members would be from countries planning IIOE-2 activities (from the Indian Ocean region and beyond) and international organizations with activities in capacity building for ocean science.
2. The IIOE-2 Subcommittee on Capacity Building should initiate its capacity building activities by convening a meeting of the major international and regional organizations that conduct capacity building, including IOC, SCOR, POGO, WIOMSA, etc. The purpose of this meeting would be to determine what each organization would contribute, and to develop a detailed capacity building plan for IIOE-2, including how funds will be developed for the plan.

Through these efforts and organizations the IIOE-2 can

provide an important vehicle for building research capacity in Indian Ocean rim nations and it should promote the long-term sustainability of this capacity.

IIOE-2 Outputs and Legacy

As this document has outlined, the Indian Ocean is changing rapidly as a result of human activities. These changes could have profound consequences for marine species, biodiversity and ecosystem structure and function. These changes will affect biogeochemical cycles and they will influence the development of management strategies for fisheries. These human-driven effects are also modifying the frequency and severity of extreme events. The impacts of these changes on human populations in the coastal zones of the Indian Ocean are already evident and will increase with time. To fully understand the impacts of variability and change requires a basin-wide, interdisciplinary approach and an integrated analysis to determine the major controls and feedbacks among geologic, oceanic and atmospheric processes that give rise to the complex physical, biogeochemical and ecological dynamics of the Indian Ocean region. The Indian Ocean rim nations are largely developing countries, which means IIOE-2 will provide an important vehicle for capacity building through its activities. Indeed, the success of IIOE-2 will depend on involvement by the rim countries.

It has been noted throughout this document that there are a wide range of fundamental scientific questions that the IIOE-2 community needs to address, which span from coastal waters and inland seas to the open ocean. Ultimately, the goal is to achieve a greatly improved understanding of the large-scale operation of the Indian Ocean basin. However, as this plan articulates, this goal can be best achieved by motivating research that addresses key overarching scientific questions (Themes 1-6). The synthesis phase of the Expedition will bring these studies together in order to provide an improved basin-wide understanding. While a significant amount of data collection and modeling studies have already been undertaken, there are still very large gaps in our understanding and there are vast regions of the Indian Ocean where little or no data have been collected and only a few modeling studies have been carried out. What we currently lack is a basin-wide, multidisciplinary effort to fill in the gaps in our understanding. This forms the central focus of IIOE-2 and the basis for its outputs and legacy.

In IIOE-2 emphasis will be given to evaluating and predicting the effects of climate change and other anthropogenic and natural impacts on Indian Ocean ecosystems and human populations. To do this the major focus of IIOE-2 will be on integrated regional and basin-wide analyses that extend from the deep sea to coral reefs all the way up the highest trophic levels, including humans, and how these are impacted by geologic, oceanic

and atmospheric processes. All of these efforts will be aimed at characterizing how geological and physical forcing drives biogeochemical and ecological response in inland seas, coastal zones, the open sea, and at examining long-term, large-scale ecosystem functioning, variability and change.

IIOE-2 is currently building a multidisciplinary network of experts that will grow throughout the program. IIOE-2 will convene regular working group and steering committee meetings, scientific sessions, capacity building activities, and ultimately scientific conferences. Other activities such as direct research, development of online tools, publications and model development will take place throughout the program and will feed into the workshops and meetings as appropriate.

Benefits To Society

Many pressing societally relevant questions have emerged since the IIOE. Population increase in Indian Ocean rim countries has contributed to multiple stressors on both coastal and open ocean environments, including eutrophication, depletion of fresh groundwater, deoxygenation, atmospheric and plastic pollution, and overfishing. These regional stressors, combined with warming and acidification due to global climate change, are resulting in loss of biodiversity in the Indian Ocean, as well as changes in the phenology and biogeography of many species. A significant portion of the research that will be carried out under IIOE-2 will be aimed at better understanding the impacts of multiple stressors on both coastal and open ocean environments and efforts

will be motivated to communicate these findings to decision makers.

In addition, the impacts of climate change on ocean circulation, sea level rise, extreme events, and monsoon variability are a growing concern. The high exposure and vulnerability of many developing nations to these threats suggest that negative human consequences from extreme events and changes in monsoon forcing will dramatically increase for nations in and around the Indian Ocean in the coming decades. Research carried out under IIOE-2 will improve our ability to predict extreme events and monsoon variability and it will also facilitate the development of national strategies to mitigate their impacts on human populations.

There are also concerns about food security and fisheries and direct anthropogenic impacts on the coastal environments of the Indian Ocean. The declining state of both artisanal and industrial fisheries is of particular concern for Indian Ocean rim nations. IIOE-2 will motivate studies that are aimed at improving our understanding of higher trophic level species and the impacts of fishing pressure and habitat destruction on these species. IIOE-2 will also motivate studies of direct anthropogenic impacts on coastal environments, including coastal erosion, loss of mangroves, and degradation of coral reefs and how these, in turn, might impact food security and fisheries. And IIOE-2 will work to raise awareness of the pressing need for ecosystem preservation in the Indian Ocean in order to safeguard both tourism and fisheries.

Conclusions and Legacy

IIOE-2 will motivate a coordinated, basin-wide expedition to determine the major controls and feedbacks among geologic, oceanic and atmospheric processes that give rise to the complex physical dynamics of the Indian Ocean region and potential feedbacks as part of the Earth System.

IIOE-2 will determine how these complex physical dynamics affect extreme events, marine biogeochemical cycles, ecosystems and human populations in the context of climate change and sea level rise.

IIOE-2 will address growing concerns about food security and fisheries and anthropogenic impacts in coastal environments, and the pressing need for ecosystem preservation in the Indian Ocean for both tourism and fisheries.

IIOE-2 will work towards integrating and analyzing existing process study and monitoring datasets to facilitate investigation of long-term, large-scale changes in geological and physical processes, biogeochemical cycles and ecosystem dynamics.

IIOE-2 will help to motivate and coordinate new international research and monitoring programs, identify priority areas for research and monitoring, and develop coordinated field and monitoring studies to fill spatial and temporal gaps in Indian Ocean data.

IIOE-2 will provide an important vehicle for building research capacity in Indian Ocean rim nations and it will promote the long-term sustainability of this capacity.

IIOE-2 motivation, coordination and integration of Indian Ocean geologic, oceanographic and atmospheric research will advance our knowledge of this under-sampled basin and provide a major contribution to the understanding of how regional and global change may impact biogeochemical cycles, ecosystems and human populations, not only in the Indian Ocean, but in the Earth System, creating a lasting legacy on which future research can build. The reports and papers produced will inform scientists in the international community and provide a focus for future research on important regional, basin-wide and global issues. These outputs will also be presented in forms that provide policy makers with the sound scientific basis upon which to make decisions on how to mitigate anthropogenic impacts in the Indian Ocean. In the global context, IIOE-2 will provide a mechanism for carrying out SCOR, IOC, and IOGOOS programs aimed at facilitating the development of research and monitoring infrastructure and human resources in the Indian Ocean and also by inspiring a new generation of international, multidisciplinary oceanographers and marine scientists to study and understand the Indian Ocean and its role in the global ocean and the Earth System.

The success of IIOE-2 will be gauged not just by how much it advances our understanding of the complex and dynamic Indian Ocean system, but also by how it contributes to sustainable development of marine resources, environmental stewardship, ocean and climate forecasting, and training of the next generation of ocean scientists from the region. If this vision of success is realized, IIOE-2 will leave a legacy as rich as the original expedition.

Appendices

Appendix I Acronym Definitions

AATSR	Advanced Along-Track Scanning Radiometer	ECCO	Estimating the Circulation and Climate of the Ocean
ADCP	Acoustic Doppler Current Profiler	ECMWF	European Center for Medium Range Weather Forecasts
AOU	apparent oxygen utilization	EEZ	exclusive economic zone
ARMEX	Arabian Sea Monsoon Experiment	EIOURI	Eastern Indian Ocean Upwelling Research Initiative
ASCAT	Advanced Scatterometer	ENSO	El Niño-Southern Oscillation
ASCLME	Agulhas and Somali Current Large Marine Ecosystems	ESA	European Space Agency
AUV	autonomous underwater vehicle	FAO	Food and Agriculture Organisation (UN)
AVHRR	Advanced Very High Resolution Radiometer	GCOS	Global Climate Observing System
BLUELink	Australian oceanic forecasting model	GDP	gross domestic product
BoB	Bay of Bengal	GEOSECS	Geochemical Sections project
BOBLME	Bay of Bengal Large Marine Ecosystem	GEOTRACES	A collaborative multi-national program to investigate the global marine biogeochemical cycles of trace and their isotopes (SCOR)
CIRENE	A French program that studied how strong air-sea interactions promoted by the shallow thermocline in the Seychelles-Chagos thermocline ridge (5°S to 10°S, 50°E to 80°E) results in marked variability at synoptic, intraseasonal and interannual timescales in the Indian Ocean.	GOOS	Global Ocean Observing System
CLIOTOP	Climate Impacts on Oceanic Top Predators (IMBER)	GO-SHIP	Global Ocean Ship-Based Hydrographic Investigations Program
CLIVAR	Climate Variability and Predictability (WCRP)	IBM	individual-based model
CPR	Continuous Plankton Recorder	ICED	Integrating Climate and Ecosystem Dynamics in the Southern Ocean (IMBER)
CROZEX	Crozet natural iron bloom and Export experiment	ICEP	indicator of coastal eutrophication potential
CSIR	Council for Scientific and Industrial Research (India)	ICSU	International Council for Science
CSIRO	Commonwealth Scientific and Research Organization (Australia)	IGBP	International Geosphere – Biosphere Programme
CTCZ	Continental Tropical Convergence Zone	IIOE	International Indian Ocean Expedition
CTD	conductivity/temperature/depth	IIOE-2	Second International Indian Ocean Expedition
DMS	dimethyl sulfide	IMBER	Integrated Marine Biogeochemistry and Ecosystem Research (SCOR, IGBP)
EACC	East Africa Coastal Current	IMOS	Integrated Marine Observing System (Australia)
		INDEX	Indian Ocean Experiment
		IndOOS	Indian Ocean Observing System

IOC	Intergovernmental Oceanographic Commission (UNESCO)		Asian-Australian Monsoon Analysis and Prediction
IOD	Indian Ocean Dipole		
IODE	International Oceanographic Data and Information Exchange (IOC)	SANCOR	South African Network for Coastal and Oceanic Research
IODP	International Ocean Discovery Program	SAPPHIRE	Strategic Action Programme Policy Harmonisation and Institutional Reforms project
IOGOOS	Indian Ocean Global Ocean Observing System	SCAR	Scientific Committee on Antarctic Research
IOTC	Indian Ocean Tuna Commission	SCOR	Scientific Committee on Oceanic Research
IPCC	Intergovernmental Panel on Climate Change	SCTR	Seychelles-Chagos Thermocline Ridge
ITF	Indonesian Through Flow	SeaWiFS	Sea-viewing Wide Field-of-view Sensor
JCOMM	Joint Committee for Oceanography and Marine Meteorology	SEC	South Equatorial Current
JGOFS	Joint Global Ocean Flux Study (SCOR, IGBP)	SECC	South Equatorial Counter Current
		SIBER	Sustained Indian Ocean Biogeochemical and Ecosystem Research (IMBER)
MERIS	Medium Resolution Imaging Spectrometer	SMOS	Soil Moisture and Ocean Salinity satellite instrument
MISO	Monsoon Intraseasonal Oscillation	SODA	Simple Ocean Data Assimilation
MJO	Madden-Julian Oscillation	SOLAS	Surface Ocean-Lower Atmosphere Study (SCOR, IGBP, WCRP, iCACGP)
MODIS-Terra and MODIS-Aqua	Moderate Resolution Imaging Spectroradiometer (Terra - AM Equatorial Crossing; Aqua - PM Equatorial Crossing)	SOOP	Ship of Opportunity Program
MoES	Ministry of Earth Sciences (India)	SOOPIP	Ship of Opportunity Implementation Panel
NASA	National Aeronautics and Space Administration (USA)	SOOS	Southern Ocean Observing System (SCOR/SCAR)
NEM	Northeast Monsoon	SSH	sea surface height
NIO	National Institute of Oceanography (India)	SSS	sea surface salinity
NOAA	National Oceanic and Atmospheric Administration (USA)	SST	sea surface temperature
NPZD	nutrients-phytoplankton-zooplankton-detritus (type of model)	STIO	Southern Tropical Indian Ocean
		SGD	submarine groundwater discharge
		SWM	Southwest Monsoon
ODIN	Ocean Data and Information Network (IODE)	TOPEX/Poseidon (T/P), Jason	Satellite Altimeters that measure SSH
ODP	Ocean Data Portal	WCRP	World Climate Research Programme
OFAM	Ocean Forecasting Australia Model	WIOMSA	Western Indian Ocean Marine Science Association
OMZ	oxygen minimum zone	WIOURI	Western Indian Ocean Upwelling Research Initiative
ORAS4	ECMWF's Ocean Reanalysis System	WMO	World Meteorological Organisation
PFZ	Potential Fishery Zone	WOCE	World Ocean Circulation Experiment (WCRP)
POGO	Partnership for Observation of the Global Oceans		
QuikSCAT	Quick Scatterometer	XBT	expendable bathythermograph
RA-2	Radar Altimeter 2	YMC	Year of the Maritime Continent
RAMA	Research moored Array for African-		

Appendix II

Meeting Reports, URLs and Contact Information

IIOE-2 Reference Group Meeting No. 1 Report

http://iocperth.org/IOCPerth/images/stories/IIOE2_Reference_Group_Meeting_1_Report_10-4-13.pdf

IIOE-2 Reference Group Meeting No. 2 Report

http://iocperth.org/IOCPerth/images/stories/IIOE2_Reference_Group_Meeting_1_Report_10-4-13.pdf

IIOE-2 Reference Group Meeting No. 3 Report

http://iocperth.org/IOCPerth/images/stories/IIOE2_RG3_FinalReport_Mauritius_March2014_dated120614.pdf

Appendix III

IIOE-2 -related Publications, Websites and Products

Publications And Articles

(Ordered by Date of Publication)

Hood, R. R., M. J. McPhaden and E. Urban (2014) New Indian Ocean program builds on a scientific legacy. *Eos*, 95(39): 349-360.

INCOIS (2014) The *Indian Ocean Bubble-2*.

Issue No. 1, 2, and 3 Available at:

<http://www.incois.gov.in/portal/iioe/bubble.jsp>

Hood, R. R., M. J. McPhaden, N. D'Adamo and E. Urban (2015) SCOR and IOC motivate a second International Indian Ocean Expedition. *Indian Ocean Bubble-2*,

Issue no. 2, January 2015. Available at:

<http://www.incois.gov.in/portal/iioe/bubble.jsp>

Meyers, G. (2015) The Indian Ocean Observing System and Ocean-reanalysis in IIOE2. *Indian Ocean Bubble-2*, Issue no. 2, January 2015. Available at:

<http://www.incois.gov.in/portal/iioe/bubble.jsp>

Websites

IIOE-1

http://www.scor-int.org/IIOE/IIOE_History.htm

SCOR IIOE-2 Science Plan Development Committee

http://www.scor-int.org/IIOE/IIOE_2_Research_Plan_Committee.htm

UNESCO IOC Perth Office IIOE-2

http://iocperth.org/IOCPerth/index.php?option=com_content&view=article&id=64:iioe-2&catid=16:iioe-2&Itemid=57

Indian National Center for Information Services

<http://www.incois.gov.in/portal/iioe/index.jsp>

References

- Abram, N.J., M.K. Gagan, J.E. Cole, W.S. Hantoro, and M. Mudelsee. 2008. Recent intensification of tropical climate variability in the Indian Ocean. *Nature Geoscience* 1:849-853.
- Abram, N.J., M.K. Gagan, Z. Liu, W.S. Hantoro, M.T. McCulloch, and B.W. Suwargadi. 2007. Seasonal characteristics of the Indian Ocean Dipole during the Holocene epoch. *Nature* 445:299-302.
- Abram, N.J., M.K. Gagan, M.T. McCulloch, J. Chappell, and W.S. Hantoro. 2003. Coral reef death during the 1997 Indian Ocean Dipole linked to Indonesian wildfires. *Science* 301:952-955.
- Abram, N.J., H.V. McGregor, M.K. Gagan, W.S. Hantoro, and B.W. Suwargadi. 2009. Oscillations in the southern extent of the Indo-Pacific warm pool during the mid-Holocene. *Quaternary Science Reviews* 28:2794-2803.
- Alexander, D. et al. 2012. Indian Ocean: A Sea of Uncertainty *Independent Strategic Analysis of Australia's Global Interests*. Perth Australia: Future Directions International.
- Allen, J.I. 2011. Marine Environment and Human Health. Pp. 1-24 in *Marine Pollution and Human Health*, R. Hester and R. Harrison (eds.), Royal Society of Chemistry, Cambridge, UK.
- Allison, E.H., A.L. Perry, M.C. Badjeck, W.N. Adger, K. Brown, D. Conway, A.S. Halls, G.M. Pilling, J.D. Reynolds, N.L. Andrew, and N.K. Dulvy. 2009. Vulnerability of national economies to the impacts of climate change on fisheries. *Fish and Fisheries* 10(2):173-196.
- Alory, G., and G. Meyers. 2009. Warming of the upper Equatorial Indian Ocean and changes in the heat budget (1960-99). *Journal of Climate* 22:91-113, doi:10.1175/2008JCLI2330.1.
- Alory, G., S. Wijffels, and G. Myers. 2007. Observed temperature trends in the Indian Ocean over 1960 - 1999 and associated mechanisms. *Geophysical Research Letters* 34(2):L02606.
- Álvarez, M., C. Lo Monaco, T. Tanhua, A. Yool, A. Oschlies, J.L. Bullister, C. Goyet, N. Metzl, F. Touratier, E. McDonagh, and H.L. Bryden. 2009. Estimating the storage of anthropogenic carbon in the subtropical Indian Ocean: a comparison of five different approaches. *Biogeosciences* 6(4):681-703.
- Alvarez, M., T. Tanhua, H. Brix, C. Lo Monaco, N. Metzl, E. McDonagh, and H. Bryden. 2011. Decadal biogeochemical changes in the subtropical Indian Ocean associated with subantarctic mode water. *Journal of Geophysical Research*. doi: 10.1029/2010JC006475
- Amol, P., D. Shankar, S.G. Aparna, S.S.C. Shenoi, V. Fernando, S.R. Shetye, A. Mukherjee, Y. Agarvadekar, S. Khalap, and N.P. Satelkar. 2012. Observational evidence from direct current measurements for propagation of remotely forced waves on the shelf off the west coast of India. *Journal of Geophysical Research* 117, doi: 10.1029/2011JC007606.
- Amol, P., D. Shankar, V. Fernando, A. Mukherjee, S.G. Aparna, R. Fernandes, G.S. Michael, S.T. Khalap, N.P. Satelkar, Y. Agarvadekar, M.G. Gaonkar, A.P. Tari, A. Kankonkar, and S.P. Vernekar. 2014. Observed intraseasonal and seasonal variability of the West India Coastal Current on the continental slope. *Journal of Earth System Science* 123:1045-1074.
- Anderson, T.R., V.A. Ryabchenko, M.J.R. Fasham, and V.A. Gorchakov. 2007. Denitrification in the Arabian Sea: A 3D ecosystem modelling study. *Deep-Sea Research. Part I* 54:2082-2119.
- Andrews, O.D., N.L. Bindoff, P.R. Halloran, T. Ilyina, and C. Le Quere. 2013. Detecting and external influence on recent changes in oceanic oxygen using an optimal fingerprinting method. *Biogeosciences* 10(3):1799-1813.
- Aparna, S.G., J.P. McCreary, D. Shankar, and P.N. Vinayachandran. 2012. Signatures of Indian Ocean dipole and El Niño-Southern Oscillation events in sea level variations in the Bay of Bengal. *Journal of Geophysical Research* 117, doi: 10.1029/2012JC008055.
- Arguez, A., A.M. Waple, and A.M. Sanchez-Lugo. 2007. State of the climate in 2006. *Bulletin of the American Meteorological Society* 88(6):S8-S135.
- Ashok, K., Z. Guan, and T. Yamagata. 2003. Influence of the Indian Ocean Dipole on the Australian winter rainfall. *Geophysical Research Letters* 30:1821.
- Ayers, J.M., P.G. Strutton, V.J. Coles, R.R. Hood, and R.J. Matear. 2014. Indonesian throughflow nutrient fluxes and their potential impact on Indian Ocean productivity. *Geophysical Research Letters* 41(14):5060-5067, doi: 10.1002/2014GL060593
- Backeberg, B.C., P. Penven, and M. Rouault. 2012. Impact of intensified Indian Ocean winds on mesoscale variability in the Agulhas system. *Nature Climate Change* 2(8):608-612.
- Bakker, D.C.E., B. Pfeil, K. Smith, S. Hankin, A. Olsen, S.R. Alin, C. Cosca, S. Harasawa, A. Kozyr, Y. Nojiri, K.M. O'Brien, U. Schuster, M. Telszewski, B. Tilbrook, C. Wada, J. Akl, L. Barbero, N.R.

- Bates, J. Boutin, Y. Bozec, W.-J. Cai, R.D. Castle, F.P. Chavez, L. Chen, M. Chierici, K. Currie, H.J.W. de Baar, W. Evans, R.A. Feely, A. Fransson, Z. Gao, B. Hales, N.J. Hardman-Mountford, M. Hoppema, W.-J. Huang, C.W. Hunt, B. Huss, T. Ichikawa, T. Johannessen, E.M. Jones, S.D. Jones, S. Jutterström, V. Kitidis, A. Körtzinger, P. Landschützer, S.K. Lauvset, N. Lefèvre, A.B. Manke, J.T. Mathis, L. Merlivat, N. Metzl, A. Murata, T. Newberger, A.M. Omar, T. Ono, G.-H. Park, K. Paterson, D. Pierrot, A.F. Ríos, C.L. Sabine, S. Saito, J. Salisbury, V.V.S.S. Sarma, R. Schlitzer, R. Sieger, I. Skjelvan, T. Steinhoff, K.F. Sullivan, H. Sun, A.J. Sutton, T. Suzuki, C. Sweeney, T. Takahashi, J. Tjiputra, N. Tsurushima, S.M.A.C. van Heuven, D. Vandemark, P. Vlahos, D.W.R. Wallace, R. Wanninkhof, and A.J. Watson. 2014. An update to the Surface Ocean CO₂ Atlas (SOCAT version 2). *Earth Systems Science Data* 6:69-90.
- Bange, H.W., S.W.A. Naqvi, and L. Codispoti. 2005. The nitrogen cycle in the Arabian Sea. *Progress in Oceanography* 65:145-158.
- Bange, H.W., T. Rixen, A.M. Johansen, R.L. Siefert, R. Ramesh, V. Ittekkot, M.R. Hoffmann, and M.O. Andreae. 2000. A revised nitrogen budget for the Arabian Sea. *Global Biogeochemical Cycles* 14(4):1283-1297.
- Banase, K., S.W.A. Naqvi, P.V. Narvekar, J.R. Postel, and D.A. Jayakumar. 2014. Oxygen minimum zone of the open Arabian Sea: Variability of oxygen and nitrite from daily to decadal timescales. *Biogeosciences* 11:2237-2261.
- Barnes, H., and D.J. Tranter. 1965. A statistical examination of the catches, numbers and biomass taken by three commonly used plankton nets. *Marine and Freshwater Research* 16(3):293-306.
- Bates, N.R., A.C. Pequignet, and C.L. Sabine. 2006a. Ocean carbon cycling in the Indian Ocean: I. Spatio-temporal variability of inorganic carbon and air-sea CO₂ gas exchange. *Global Biogeochemical Cycles* 20(3):GB3020.
- Bates, N.R., A.C. Pequignet, and C.L. Sabine. 2006b. Ocean carbon cycling in the Indian Ocean: II. Estimates of net community production. *Global Biogeochemical Cycles* 20(3):GB3021.
- Beal, L.M., W.P.M. de Ruijter, A. Biastoch, R. Zahn, and SCOR/WCRP/IAPSO Working Group 136. 2011. On the role of the Agulhas system in ocean circulation and climate. *Nature* 472:429-436.
- Beal, L.M., S. Elipot, A. Houk, and G. Leber. 2015. Capturing the transport variability of a western boundary jet: Results from the Agulhas Current time-series experiment (ACT). *Journal of Physical Oceanography* 45:1302-1324.
- Bednarsek, N., G.A. Tarling, D.C.E. Bakker, S. Fielding, E.M. Jones, H.J. Venables, P. Ward, A. Kuzirian, B. Lézé, R.A. Feely, and E.J. Murphy. 2012. Extensive dissolution of live pteropods in the Southern Ocean. *Nature Geoscience* 5:881-885.
- Behera, S.K. 2005. Paramount impact of the Indian Ocean Dipole on the East African short rains: A CGCM study. *Journal of Climate* 18:4514-4530.
- Behrenfeld, M., T.K. Westberry, E.S. Boss, R.T. O'Malley, D.A. Siegel, J.D. Wiggert, B.A. Franz, C.R. McClain, G.C. Feldman, S.C. Doney, J.K. Moore, G. Dall'Olmo, A.J. Milligan, I. Lima, and N. Mahowald. 2009. Satellite-detected fluorescence reveals global physiology of ocean phytoplankton. *Biogeosciences* 6:779-794.
- Behrenfeld, M.J., E. Boss, D.A. Siegel, and D.M. Shea. 2005. Carbon-based ocean productivity and phytoplankton physiology from space. *Global Biogeochemical Cycles* 19(1):GB1006.
- Behrman, D. 1981. *Assault on the Largest Unknown: the International Indian Ocean Expedition, 1959-1965*. Paris: UNESCO Press.
- Benson, K.R., and P.F. Rehbock. 2002. *Oceanographic History the Pacific and Beyond*. Seattle and London: University of Washington Press.
- Berger, M., A. Camps, J. Font, Y. Kerr, J. Miller, J. Johannessen, J. Boutin, M.R. Drinkwater, N. Skou, N. Flourey, M. Rast, H. Rebhan, and E. Attema. 2002. Measuring ocean salinity with ESA's SMOS mission. *ESA Bulletin* 111:113-121.
- Biastoch, A., C.W. Boning, F.U. Schwarkopf, and J.R.E. Lutjeharms. 2009. Increase in Agulhas leakage due to poleward shift of Southern Hemisphere westerlies. *Nature* 462:495-496.
- Bijma, J., H.-O. Portner, C. Yesson, and A.D. Rogers. 2013. Climate change and the oceans - What does the future hold. *Marine Pollution Bulletin* 74:495-505.
- Bindoff, N.L., and T.J. McDougall. 2000. Decadal changes along an Indian Ocean section at 32°S and their interpretation. *Journal of Physical Oceanography* 30:1207-1222.
- Blain, S., G. Sarthou, and P. Laan. 2008. Distribution of dissolved iron during the natural iron-fertilization experiment KEOPS (Kerguelen Plateau, Southern Ocean). *Deep-Sea Research, Part II* 55(5-7):594-605.
- Boebel, O., J. Lutjeharms, C. Schmid, W. Zenk, T. Rossby, and C. Barron. 2003. The Cape Cauldron: a regime of turbulent inter-ocean exchange. *Deep-Sea Research, Part II* 50(1):57-86.
- Boyce, D.G., M.R. Lewis, and B. Worm. 2010. Global phytoplankton decline over the past century. *Nature* 466:591-596.
- Boyd, P.W., C.S. Law, S. Blain, E.A. Boyle, K.O. Buesseler, K.H. Coale, J.J. Cullen, H.J.W. de Baar, M. Follows, M. Harvey, C. Lancelot, M.

- Levasseur, N.P.J. Owens, R. Pollard, R.B. Rivkin, J. Sarmiento, V. Schoemann, V. Smetacek, S. Takeda, A. Tsuda, S. Turner, and A.J. Watson. 2007. Mesoscale iron enrichment experiments 1993-2005: Synthesis and future directions. *Science* 315(5812):612-617.
- Brandes, J.A., A.H. Devol, T. Yoshinari, D.A. Jayakumar, and S.W.A. Naqvi. 1998. Isotopic composition of nitrate in the central Arabian Sea and eastern tropical North Pacific: A tracer for mixing and nitrogen cycles. *Limnology and Oceanography* 43(7):1680-1689.
- Breitburg, D.L., and G.F. Riedel. 2005. Multiple Stressors in Marine Systems. In E.A. Norse and L.B. Crowder (eds.), *Marine Conservation Biology: The Science of Maintaining the Sea's Biodiversity*. Washington, D.C., USA: Island Press.
- Brewin, R.J., T. Hirata, N.J. Hardman-Mountford, S.J. Lavender, S. Sathyendranath, and R. Barlow. 2012. The influence of the Indian Ocean Dipole on interannual variations in phytoplankton size structure as revealed by Earth Observation. *Deep-Sea Research, Part II* 77:117-127.
- Brierley, A.S., and M.J. Kingsford. 2009. Impacts of climate change on marine organisms and ecosystems. *Current Biology* 19:R602-R614.
- Broecker, W.S., and T.H. Peng. 1982. *Tracers in the Sea*. Palisades, New York, U.S.A: Eldigio Press.
- Broecker, W.S., T.H. Peng, and M. Stuiver. 1978. An estimate of upwelling rate in the Equatorial Atlantic based on the distribution of bomb radiocarbon. *Journal of Geophysical Research* 83:6179-6186.
- Brown, M.V., M. Ostrowski, J.J. Grzymski, and F.M. Lauro. 2014. A trait based perspective on the biogeography of common and abundant marine bacterioplankton clades. *Marine Genomics* 15:17-28.
- Bruggemann, J.H., M. Rodier, M.M.M. Guillaume, S. Andrefouet, R. Arfi, J.E. Cinner, M. Pichon, F. Ramahatratra, F. Rasoamanendrika, J. Zinke, and T.R. McClanahan. 2012. Wicked social-ecological problems forcing unprecedented change on the latitudinal margins of coral reefs: The case of southwest Madagascar. *Ecology and Society* 17(4):47.
- Bryden, H.L., and L.M. Beal. 2001. Role of the Agulhas Current in Indian Ocean circulation and associated heat and freshwater fluxes. *Deep-Sea Research, Part I* 48(8):1821-1845.
- Bryden, H.L., L.M. Beal, and L.M. Duncan. 2005. Structure and transport of the Agulhas Current and its temporal variability. *Journal of Oceanography* 61:479-492.
- Bryden, H.L., E.L. McDonagh, and B.A. King. 2003. Changes in ocean water mass properties: Oscillations or trends? *Science* 300:2086-2088.
- Cai, W., T. Cowan, and M. Raupach. 2009. Positive Indian Ocean Dipole events precondition southeast Australia bushfires. *Geophysical Research Letters* 36:L19710.
- Cai, W.J., S. Borlace, M. Lengaigne, P. van Rensch, M. Collins, G. Vecchi, A. Timmermann, A. Santoso, M.J. McPhaden, L.X. Wu, M.H. England, G.J. Wang, E. Guilyardi, and F.F. Jin. 2014. Increasing frequency of extreme El Nino events due to greenhouse warming. *Nature Climate Change* 4:111-116.
- Cai, W.J., X.T. Zheng, E. Weller, M. Collins, T. Cowan, M. Lengaigne, W.D. Yu, and T. Yamagata. 2013. Projected response of the Indian Ocean Dipole to greenhouse warming. *Nature Geoscience* 6:999-1007.
- Caley, T., J.H. Kim, B. Malaize, J. Giraudeau, T. Laepple, N. Caillon, K. Charlier, H. Rebaubier, L. Rossignol, I.S. Castaneda, S. Schouten, and J.S.S. Damste. 2011. High-latitude obliquity as a dominant forcing in the Agulhas current system. *Climate of the Past* 7:1285-1296.
- Caputi, N. 2008. Impact of the Leeuwin Current on the spatial distribution of puerulus settlement of the western rock lobster (*Panulirus cygnus*) and implications for the fisheries of Western Australia. *Fisheries Oceanography* 17:147-152.
- Charles, C.D., K. Cobb, M.D. Moore, and R.G. Fairbanks. 2003. Monsoon-tropical ocean interaction in a network of coral records spanning the 20th century. *Marine Geology* 201:207-222.
- Charles, C.D., D.E. Hunter, and R.G. Fairbanks. 1997. Interaction between the ENSO and Asian Monsoon in a coral record of tropical climate. *Science* 277:925-928.
- Chelton, D.B., F.J. Wentz, C.L. Gentemann, R.A. de Szoeke, and M.G. Schlax. 2000. Satellite microwave SST observations of transequatorial tropical instability waves. *Geophysical Research Letters* 27:1239-1242.
- Chen, Z., L. Wu, B. Qiu, S. Sun, and F. Jia. 2014. Seasonal variation of the South Equatorial Current bifurcation off Madagascar. *Journal of Physical Oceanography* 44:618-631.
- Chu, J.E., K.J. Ha, J.Y. Lee, B. Wang, B.H. Kim, and C.E. Chung. 2014. Future change of the Indian Ocean basin-wide and dipole modes in the CMIP5. *Climate Dynamics* 43:535-551.
- Cobb, K.M., C.D. Charles, and D.E. Hunter. 2001. A central tropical Pacific coral demonstrates Pacific, Indian and Atlantic decadal climate connections. *Geophysical Research Letters* 28:2209-2212.
- Codispoti, L., J.A. Brandes, J. Christensen, A. Devol, S. Naqvi, H.W. Paerl, and T. Yoshinari. 2001. The oceanic fixed nitrogen and nitrous oxide

- budgets: Moving targets as we enter the anthropocene? *Scientia Marina (Barcelona)*, 65, suppl. 2:85-105.
- Cole, J.E., R.B. Dunbar, T.R. McClanahan, and N.A. Muthiga. 2000. Tropical Pacific forcing of decadal SST variability in the Western Indian Ocean over the past two centuries. *Science* 287:617-619.
- Cowie, G. 2005. The biogeochemistry of Arabian Sea surficial sediments: A review of recent studies. *Progress in Oceanography* 65:260-289.
- Cozar, A., F. Echevarria, J.I. Gonzalez-Gordillo, X. Irigoien, B. Ubeda, S. Hernandez-Leon, A.T. Palma, S. Navarro, J. Garcia-de-Lomas, A. Ruiz, M.L. Fernandez-de-Puelles, and C.M. Duarte. 2014. Plastic debris in the open ocean. *Proceedings of the National Academy of Sciences of the United States of America* 111(28):10239-10244.
- Crueger, T., J. Zinke, and M. Pfeiffer. 2009. Dominant Pacific SLP and SST variability recorded in Indian Ocean corals. *International Journal of Earth Sciences* 98(Special Volume), doi: s00531-008-0324-1,
- Currie, R.I. 1963. The Indian Ocean standard net. *Deep-Sea Research* 10:27-32.
- Cushing, D.H. 1990. Plankton production and year-class strength in fish populations: an update of the Match/Mismatch hypothesis. *Advances in Marine Biology* 26:249-293.
- Damassa, T.D., J.E. Cole, H.R. Barnett, T.R. Ault, and T.R. McClanahan. 2006. Enhanced multidecadal climate variability in the seventeenth century from coral isotope records in the western Indian Ocean. *Paleoceanography* 21, doi: 10.1029/2005PA001217.
- de Boyer Montegut, C., J. Vialard, S.S.C. Shenoi, D. Shankar, F. Durand, C. Ethe, and G. Madec. 2007. Simulated seasonal and interannual variability of the mixed layer heat budget in the northern Indian Ocean. *Journal of Climate* 20:3249-3268.
- de Moel, H., G.M. Ganssen, F.J.C. Peeters, S.J.A. Jung, D. Kroon, G.J.A. Brummer, and R.E. Zeebe. 2009. Planktonic foraminiferal shell thinning in the Arabian Sea due to anthropogenic ocean acidification? *Biogeosciences* 6:1917-1925.
- de Ruiter, W.P.M., H. Ridderinkhof, J.R.E. Lutjeharms, M.W. Schouten, and C. Veth. 2002. Observations of the flow in the Mozambique Channel. *Geophysical Research Letters* 29(10):1502.
- Deacon, G.E.R. 1957. International cooperation in marine research. *Nature* 180:894-895.
- Diaz, R.J., and R. Rosenberg. 2008. Spreading Dead Zones and Consequences for Marine Ecosystems. *Science* 321(5891):926-929, doi: 10.1126/science.1156401.
- Divins, D.L. 2003. Total sediment thickness of the world's oceans and marginal seas. NOAA National Geophysical Data Center, Boulder. <http://www.ngdc.noaa.gov/mgg/sedthick/sedthick.html>
- Doglioli, A.M., M. Veneziana, B. Blanke, S. Speich, and A. Griffa. 2006. A lagrangian analysis of the Indian-Atlantic interocean exchange in a regional model. *Geophysical Research Letters* 33, doi:10.1029/2006GL026498.
- Doi, T., S.K. Behera, and T. Yamagata. 2014. Predictability of the Ningaloo Nino/Nina. *Scientific Reports* 3:2892, doi: 10.1038/srep028.
- Domingues, C.M., M.E. Maltrud, S.E. Wijffels, J.A. Church, and M. Tomczak. 2007. Simulated Lagrangian pathways between the Leeuwin Current and the upper-ocean circulation of the southeast Indian Ocean. *Deep-Sea Research, Part II* 54:797-817.
- Doney, S.C. 2010. The growing human footprint on coastal and open-ocean biogeochemistry. *Science* 328:1512-1516.
- Doney, S.C., M. Ruckelshaus, J.E. Duffy, J.P. Barry, F. Chan, C.A. English, H.M. Galindo, J.M. Grebmeier, A.B. Hollowed, N. Knowlton, J. Polovina, N.N. Rabalais, W.J. Sydeman, and L.D. Talley. 2012. Climate change impacts on marine ecosystems. *Annual Review of Marine Science* 4:11-37.
- Durand, F., S.R. Shetye, J. Vialard, D. Shankar, S.S. Shenoi, C. Ethe, and G. Madec. 2004. Impact of temperature inversions on SST evolution in the South-Eastern Arabian Sea during the pre-summer monsoon season. *Geophysical Research Letters* 31, doi: 10.1029/2003GL018906.
- Durgadoo, J.V., B.R. Loveday, C.J.C. Reason, P. Penven, and A. Biastoch. 2013. Agulhas leakage predominantly responds to the Southern Hemisphere westerlies. *Journal of Physical Oceanography* 43:2113-2131.
- Duvel, J.P., R. Roca, and J. Vialard. 2004. Ocean mixed layer temperature variations induced by intraseasonal convective perturbations over the Indian Ocean. *Journal of Atmospheric Sciences* 61(9):1004-1023.
- Elsner, J.B., J.P. Kossin, and T.H. Jagger. 2008. The increasing intensity of the strongest tropical cyclones. *Nature* 455:92-95.
- Emilie, T.K., and F. Marsac. 2010. Influence of mesoscale eddies on spatial structuring of top predators' communities in the Mozambique Channel. *Progress in Oceanography* 86(1-2):214-223.
- England, M.H., and F. Huang. 2005. On the interannual variability of the Indonesian Throughflow and its linkage with ENSO. *Journal of Climate* 18(9):1435-1444.
- England, M.H., C.C. Ummenhofer, and A. Santoso. 2006.

- Interannual rainfall extremes over southwest Western Australia linked to Indian Ocean climate variability. *Journal of Climate* 19:1948-1969.
- Eriksen, M., L.C.M. Lebreton, H.S. Carson, M. Thiel, C.J. Moore, J.C. Borerro, F. Galgani, P.G. Ryan, and J. Reisser. 2014. Plastic pollution in the world's oceans: More than 5 trillion plastic pieces weighing over 250,000 tons afloat at sea. *PLoS ONE* 9(12):e111913, doi: 10.1371/journal.pone.011191.
- European Marine Board. 2013. *Linking Oceans and Human Health: A Strategic Research Priority for Europe* (Position paper 19 of the European Marine Board, pp. 103). Ostend, Belgium: European Marine Board.
- Evan, A.T., J.P. Kossin, C.E. Chung, and V. Ramanathan. 2011. Arabian Sea tropical cyclones intensified by emissions of black carbon and other aerosols. *Nature* 479:94-97.
- Ewing, M.W., S. Eitrem, M. Truchan, and J.I. Ewing. 1969. Sediment distribution in the Indian Ocean. *Deep-Sea Research and Oceanographic Abstracts* 16(3):231-232.
- Feely, R.A., S.C. Doney, and S.R. Cooley. 2009. Ocean acidification: Present conditions and future changes in a high-CO₂ world. *Oceanography* 22(4):36-47.
- Feng, M., C. Boning, A. Biastoch, E. Behrens, E. Weller, and Y. Masumoto. 2011. The reversal of the multi-decadal trends of the equatorial Pacific easterly winds, and the Indonesian Throughflow and Leeuwin Current transports. *Geophysical Research Letters* 38(11):L11604, doi: 10.1029/2011GL047291.
- Feng, M., H.H. Hendon, S.P. Xie, A.G. Marshall, A. Schiller, Y. Kosaka, N. Caputi, and A. Pearce. 2015. Decadal increase in Ningaloo Niño since the late 1990s. *Geophysical Research Letters* 42:104-112.
- Feng, M., M.J. McPhaden, and T. Lee. 2010. Decadal variability of the Pacific subtropical cells and their influence on the southeast Indian Ocean. *Geophysical Research Letters* 37(9), doi: 10.1029/2010GL042796.
- Feng, M., M.J. McPhaden, S.P. Xie, and J. Hafner. 2013. La Niña forces unprecedented Leeuwin Current warming in 2011. *Scientific Reports* 3, doi: 10.1038/srep01277,
- Feng, M., and G. Meyers. 2003. Interannual variability in the tropical Indian Ocean: a two-year time-scale of Indian Ocean Dipole. *Deep-Sea Research, Part II* 50(12-13):2263-2284.
- Feng, M., D. Slawinski, L.E. Beckley, and J.K. Keesing. 2010. Retention and dispersal of shelf waters influenced by interactions of ocean boundary current and coastal geography. *Marine and Freshwater Research* 61:1259-1267.
- Feng, M., A.M. Waite, and P.A. Thompson. 2009. Climate variability and biophysical coupling in the Leeuwin Current system off the west coast of Australia. *Journal of the Royal Society of Western Australia* 2:67-81.
- Fleitmann, D., R.B. Dunbar, M. McCulloch, M. Mudelsee, M. Vuille, T.R. McClanahan, J.E. Cole, and S. Eggins. 2007. East African soil erosion recorded in a 300 year old colony from Kenya. *Geophysical Research Letters* 34:L004401, doi: 10.1029/2006GL028525.
- Follows, M.J., S. Dutkiewicz, S. Grant, and S.W. Chisholm. 2007. Emergent biogeography of microbial communities in a model ocean. *Science* 315:1843-1846.
- Food and Agriculture Organisation (FAO). 2004. *The State of the World Fisheries and Aquaculture*. Food and Agriculture Organization of the United Nations. Rome, Italy.
- Food and Agriculture Organisation (FAO). 2007. *The World's Mangroves 1980-2005* (Vol. FAO Forestry Paper 153, pp. 77). Rome, Italy: Food and Agriculture Organization of the United Nations.
- Food and Agriculture Organisation (FAO). 2008. FAOSTAT database collections (<http://www.apps.fao.org>). from Food and Agriculture Organization of the United Nations, Rome
- France-Lanord, C., and L.A. Derry. 1997. Organic carbon burial forcing of the carbon cycle from Himalayan erosion. *Nature* 390:65-67.
- Gattuso, J.-P., and L. Hansson. 2011. *Ocean Acidification*. Oxford, UK: Oxford University Press.
- Gaube, P., D.B. Chelton, P.G. Strutton, and M.J. Behrenfeld. 2013. Satellite observations of chlorophyll, phytoplankton biomass, and Ekman pumping in nonlinear mesoscale eddies. *Journal of Geophysical Research-Oceans* 118(12):6349-6370.
- Ghofar, A. 2005. Marine fisheries management plan in Indonesia: a case study of the Bali Strait fishery. *Indonesian Journal of Marine Sciences* 10(4):177-184.
- Gill, A.E., and E.H. Schumann. 1979. Topographically induced changes in the structure of an inertial coastal jet: application to the Agulhas Current. *Journal of Physical Oceanography* 9:975-991.
- Gjosaeter, J. 1984. Mesopelagic fish, a large potential resource in the Arabian Sea. *Deep-Sea Research* 31:1019-1035.
- Goes, J.I., P.G. Thoppil, H.D. Gomes, and J.T. Fasullo. 2005. Warming of the Eurasian landmass is making the Arabian Sea more productive. *Science* 308:545-547.
- Goldman, J.C., and H.D. Livingston. 1994. *Biogeochemical Processes in the Arabian Sea*.

- Sevastopol: Sevastopol: Marine Hydrophysical Institute, Ukraine National Academy of Sciences.
- Gomes, H.R., S.G. Prabhu Matondkar, S.G. Parab, J.I. Goes, S. Pednekar A.R.N. Al-Azri, and P.G. Thoppil. 2009. Unusual blooms of green *Noctiluca miliaris* (Dinophyceae) in the Arabian Sea. In J.D. Wiggert, R.R. Hood, S.W.A. Naqvi, K.H. Brink, and S.L. Smith (eds.), *Indian Ocean Biogeochemical Processes and Ecological Variability*. Washington, D.C., USA: American Geophysical Union.
- Gordon, A.L. 1985. Indian-Atlantic transfer of thermocline water at the Agulhas retroflection. *Science* 227(4690):1030-1033.
- Gordon, A.L., and R.A. Fine. 1996. Pathways of water between the Pacific and Indian oceans in the Indonesian seas. *Nature* 379(6561):146-149.
- Goschen, W.S., T.G. Bornman, S.H.P. Deyzel, and E.H. Schumann. 2015. Coastal upwelling on the far eastern Agulhas Bank associated with large meanders in the Agulhas Current. *Continental Shelf Research* 101:34-46.
- Goschen, W.S., and E.H. Schumann. 1995. Upwelling and the occurrence of cold water around Cape Recife, Algoa Bay, South Africa. *South African Journal of Marine Science* 16:57-67.
- Goschen, W.S., E.H. Schumann, K.S. Bernard, S.E. Bailey, and S.H.P. Deyzel. 2012. Upwelling and ocean structures off Algoa Bay and the south-east coast of South Africa. *African Journal of Marine Science* 34(4):535-536.
- Goswami, B.N., V. Venugopal, D. Sengupta, M.S. Madhusoodanan, and P.K. Xavier. 2006. Increasing trend of extreme events over India in a warming environment. *Science* 314(5804):1442-1445.
- Graham, N.A.J., S.K. Wilson, S. Jennings, N.V.C. Polunin, J. Robinson, J.P. Bijoux, and T.M. Daw. 2007. Lag effects in the impacts of mass coral bleaching on coral reef fish, fisheries, and ecosystems. *Conservation Biology* 21(5):1291-1300.
- Gregg, W.W., N.W. Casey, and C. McClain. 2005. Recent trends in global ocean chlorophyll. *Geophysical Research Letters* 32(3):L03606.
- Gregory, M.R. 2009. Environmental implications of plastic debris in marine settings - entanglement, ingestion, smothering, hangers-on, hitch-hiking and alien invasions. *Philosophical Transactions of the Royal Society of London Series B - Biological Sciences* 364:2013-2025.
- Grove, C.A., R. Nagtegaal, J. Zinke, T. Scheufen, B. Koster, S. Kasper, M.T. McCulloch, G. van den Bergh, and G.J.A. Brummer. 2010. River runoff reconstructions from novel spectral luminescence scanning of massive coral skeletons. *Coral Reefs* 29(3):579-591, doi: 10.1007/s00338-010-0629-y.
- Grove, C.A., J. Zinke, F. Peeters, W. Park, T. Scheufen, S. Kasper, B. Randriamanantsoa, M.T. McCulloch, and G.-J.A. Brummer. 2013. Madagascar corals reveal multidecadal modulation of rainfall since 1708. *Climate of the Past* 9:641-656.
- Grove, C.A., J. Zinke, T. Scheufen, E. Epping, W. Boer, B. Randriamanantsoa, and G.J. Brummer. 2012. Spatial linkages between coral proxies of terrestrial runoff across a large embayment in Madagascar. *Biogeosciences* 9:3063-3081.
- Gruber, N. 2011. Warming up, turning sour, losing breath: Ocean biogeochemistry under global change. *Philosophical Transactions of the Royal Society of London Series A - Mathematical, Physical and Engineering Sciences* 369(1943):546-550.
- Grunseich, G., B. Subrahmanyam, V.S.N. Murty, and B.S. Giese. 2011. Sea surface salinity variability during the Indian Ocean Dipole and ENSO events in the Tropical Indian Ocean. *Journal of Geophysical Research*, doi: 10.1029/2011JC007456.
- Halpern, B.S., C. Longo, D. Hardy, K.L. McLeod, J.F. Samhoury, S.K. Katona, K. Kleisner, S.E. Lester, J. O'Leary, M. Ranelletti, A.A. Rosenberg, C. Scarborough, E.R. Selig, B.D. Best, D.R. Brumbaugh, F.S. Chapin, L.B. Crowder, K.L. Daly, S.C. Doney, C. Elfes, M.J. Fogarty, S.D. Gaines, K.I. Jacobsen, L.B. Karrer, H.M. Leslie, E. Neeley, D. Pauly, S. Polasky, B. Ris, K. St Martin, G.S. Stone, U.R. Sumaila, and D. Zeller. 2012. An index to assess the health and benefits of the global ocean. *Nature* 488:615-620.
- Han, W.Q., J.P. McCreary, D.L.T. Anderson, and A.J. Mariano. 1999. Dynamics of the eastern surface jets in the equatorial Indian Ocean. *Journal of Physical Oceanography* 29(9):2191-2209.
- Han, W.Q., G.A. Meehl, B. Rajagopalan, J.T. Fasullo, A. Hu, J. Lin, W.G. Large, J.-W. Wang, X.-W. Quan, L.L. Trenary, A. Wallcraft, T. Shinoda, and S. Yeager. 2010. Patterns of Indian Ocean sea-level change in a warming climate. *Nature Geoscience* 3(8):546-550.
- Han, W.Q., J. Vialard, M.J. McPhaden, T. Lee, Y. Masumoto, M. Feng, and W.P. de Ruijter. 2014. Indian Ocean decadal variability: A review. *Bulletin of the American Meteorological Society* 95(11):1679-1703, doi: 10.1175/BAMS-D-13-00028.1.
- Hanson, C.E., C.B. Pattiaratchi, and A.M. Waite. 2005a. Sporadic upwelling on a downwelling coast: phytoplankton responses to spatially variable nutrient dynamics off the Gascoyne region of Western Australia. *Continental Shelf Research* 25:1561-1582.
- Hanson, C.E., C.B. Pattiaratchi, and A.M. Waite. 2005b. Seasonal production regimes off south-western

- Australia: influence of the Capes and Leeuwin currents on phytoplankton dynamics. *Marine and Freshwater Research* 56:1011-1026.
- Hanson, C.E., S. Pesant, A.M. Waite, and C.B. Pattiaratchi. 2007. Assessing the magnitude and significance of deep chlorophyll maxima of the coastal eastern Indian Ocean. *Deep-Sea Research, Part II* 54:884-901.
- Harley, C.D.G., A.R. Hughes, K.M. Hultgren, B.G. Miner, C.J.B. Sorte, C.S. Thornber, L.F. Rodriguez, L. Tomanek, and S.L. Williams. 2006. The impacts of climate change in coastal marine systems. *Ecology Letters* 9:228-241.
- Harrison, D.E., and G.A. Vecchi. 2001. January 1999 Indian Ocean cooling event. *Geophysical Research Letters* 28(19):3717-3720.
- Hastenrath, S., and L. Greischar. 1991. The monsoonal current regimes of the tropical Indian Ocean: Observed surface flow fields and their geostrophic and wind-driven components. *Journal of Geophysical Research* 96:12619-12633.
- Heezen, B.C., and M. Tharp. 1966. Physiography of the Indian Ocean. *Philosophical Transactions of the Royal Society of London Series A - Mathematical, Physical and Engineering Sciences* 259:137-149.
- Helly, J.J., and L.A. Levin. 2004. Global distribution of naturally occurring marine hypoxia on continental margins. *Deep-Sea Research, Part I* 51:1159-1168.
- Ho, C.-R., Q. Zheng, and N.-J. Kuo. 2004. SeaWiFS observations of upwelling south of Madagascar: long-term variability and interaction with the East Madagascar Current. *Deep-Sea Research, Part II* 51(1):59-67.
- Hodgson, G. 1999. A global assessment of human effects on coral reefs. *Marine Pollution Bulletin* 38(5):345-355.
- Hoegh-Guldberg, O. et al. 2014. Chapter 30: The Ocean. In *Climate Change 2014: Impacts, Adaptation, and Vulnerability. Contribution of Working Group II to the Fifth Assessment Report of the Intergovernmental Panel on Climate Change*. Cambridge, UK, and New York, NY, USA: Cambridge University Press.
- Hoegh-Guldberg, O., and J.F. Bruno. 2010. The impact of climate change on the world's marine ecosystems. *Science* 328:1523-1528.
- Hoegh-Guldberg, O., P.J. Mumby, A.J. Hooten, R.S. Steneck, P. Greenfield, E. Gomez, C.D. Harvell, P.F. Sale, A.J. Edwards, K. Caldeira, N. Knowlton, C.M. Eakin, R. Iglesias-Prieto, N. Muthiga, R.H. Bradbury, A. Dubi, and M.E. Hatziolos. 2007. Coral reefs under rapid climate change and ocean acidification. *Science* 318(5857):1737-1742.
- Hollowed, A.B., M. Barange, R.J. Beamish, K. Brander, K. Cochrane, K. Drinkwater, M.G.G. Foreman, J.A. Hare, J. Holt, S. Ito, S. Kim, J.R. King, H. Loeng, B.R. MacKenzie, F.J. Mueter, T.A. Okey, M.A. Peck, V.I. Radchenko, J.C. Rice, M.J. Schirripa, A. Yatsu, and Y. Yamanaka. 2013. Projected impacts of climate change on marine fish and fisheries. *ICES Journal of Marine Science: Journal du Conseil* 70:1023-1037.
- Hood, R.R., L.E.B. Beckley, and J.D. Wiggert. In press. Biogeochemical and ecological impacts of boundary currents in the Indian Ocean. *Progress in Oceanography*.
- Hood, R.R., K.E. Kohler, J.P. McCreary, and S.L. Smith. 2003. A four-dimensional validation of a coupled physical-biological model of the Arabian Sea. *Deep-Sea Research, Part II* 50:2917-2945.
- Hood, R.R., J.D. Wiggert, and S.W.A. Naqvi. 2009. Indian Ocean Research: Opportunities and Challenges. *Geophysical Monograph Series* 185:409-428, doi: 10.1029/2008GM000714.
- Hsu, N.C., R. Gautam, A.M. Sayer, C. Bettenhausen, C. Li, M.J. Jeong, S.C. Tsay, and B.N. Holben. 2013. Global and regional trends of aerosol optical depth over land and ocean using SeaWiFS measurements from 1997 to 2010. *Atmospheric Chemistry and Physics* 12(17):8037-8053.
- Hughes, T.P., A.H. Baird, D.R. Bellwood, M. Card, S.R. Connolly, C. Folke, R. Grosberg, O. Hoegh-Guldberg, J.B.C. Jackson, J. Kleypas, J.M. Lough, P. Marshall, M. Nystrom, S.R. Palumbi, J.M. Pandolfi, B. Rosen, and J. Roughgarden. 2003. Climate change, human impacts, and the resilience of coral reefs. *Science* 301(5635):929-933.
- Hutchings, L., L.E. Beckley, M.H. Griffiths, M.J. Roberts, S. Sundby, and C. van der Lingen. 2002. Spawning on the edge: spawning grounds and nursery areas around the southern African coastline. *Marine and Freshwater Research* 53:307-318.
- Hutchins, D.A., F.X. Fu, Y. Zhang, M.E. Warner, Y. Feng, K. Portune, P.W. Bernhardt, and M.R. Mulholland. 2007. CO₂ control of *Trichodesmium* N₂ fixation, photosynthesis, growth rates, and elemental ratios: Implications for past, present, and future ocean biogeography. *Limnology and Oceanography* 52(4):1293-1304.
- Hutchins, J.B., and A.F. Pearce. 1994. Influence of the Leeuwin Current on recruitment of tropical reef fishes at Rottneest Island, Western Australia. *Bulletin of Marine Science* 54:245-255.
- Idrisi, N.M., M.J. Olascoaga, Z. Garraffo, D.B. Olson, and S.L. Smith. 2004. Mechanisms for emergence from diapause of *Calanoides carinatus* in the Somali Current. *Limnology and Oceanography* 49:1262-1268.
- Intergovernmental Panel on Climate Change (IPCC).

2007. Contribution of Working Groups I, II and III to the Fourth Assessment Report of the Intergovernmental Panel on Climate Change. In Core Writing Team, R.K. Pachauri and A. Reisinger (eds.), (pp. 104). Geneva, Switzerland: IPCC.
- Intergovernmental Panel on Climate Change (IPCC). 2012. Summary for Policymakers. In C.B. Field, V. Barros, T.F. Stocker, D. Qin, D.J. Dokken, K.L. Ebi, M.D. Mastrandrea, K.J. Mach, G.-K. Plattner, S.K. Allen, M. Tignor, and P.M. Midgley (eds.), *Managing the Risks of Extreme Events and Disasters to Advance Climate Change Adaptation: A Special Report of Working Groups I and II of the Intergovernmental Panel on Climate Change* (pp. 1-19). Cambridge, UK, and New York, NY, USA: Cambridge University Press.
- Intergovernmental Panel on Climate Change (IPCC). 2013b. Climate Change 2013: *Ocean Systems. Contribution of Working Group 2 to the Fifth Assessment Report of the Intergovernmental Panel on Climate Change*. Cambridge, UK, and New York, NY, USA: Cambridge University Press.
- Intergovernmental Panel on Climate Change (IPCC). 2013a. Climate Change 2013: *The Physical Science Basis. Contribution of Working Group I to the Fifth Assessment Report of the Intergovernmental Panel on Climate Change*. Cambridge, UK, and New York, NY, USA: Cambridge University Press.
- Intergovernmental Panel on Climate Change. 2014. *Climate Change 2014 Synthesis Report - Summary for Policymakers*. Pp. 1-35 in R.K. Pachauri, L. Meyer et al. (eds.), Cambridge, UK, and New York, NY, USA: Cambridge University Press.
- International CLIVAR Project Office. 2006. *Understanding The Role Of The Indian Ocean In The Climate System - Implementation Plan For Sustained Observations*. International CLIVAR Project Office, CLIVAR Publications Series No. 100.
- IPC (2015). Implementation Strategy for the Second International Indian Ocean Expedition 2015-20. (Ed. N D'Adamo). Written by: UNESCO IOC IIOE-2 Interim Planning Committee (Group of Experts). UNESCO Intergovernmental Oceanographic Commission (IOC), Paris, France.
- Iskander, I., Y. Masumoto, and K. Mizuno. 2009. Subsurface equatorial zonal current in the eastern Indian Ocean. *Journal of Geophysical Research* 114(C6), doi: 10.1029/2008JC005188.
- Jena, B., D. Swain, and K. Avinash. 2012. Investigation of the biophysical processes over the oligotrophic waters of South Indian Ocean subtropical gyre, triggered by cyclone Edzani. *International Journal of Applied Earth Observation and Geoinformation* 18:49-56.
- Jennerjahn, T. 2012. Biogeochemical response of tropical coastal systems to present and past environmental change. *Earth-Science Reviews* 114:19-41.
- Jose, Y.S., O. Aumont, E. Machu, P. Penven, C.L. Moloney, and O. Maury. 2014. Influence of mesoscale eddies on biological production in the Mozambique Channel: Several contrasted examples from a coupled ocean-biogeochemistry model. *Deep-Sea Research, Part II* 100:79-93.
- Joseph, P.V., K.P. Sooraj, C.A. Babu, and T.P. Sabin. 2005. A cold pool in the Bay of Bengal and its interaction with the active-break cycle of the monsoon. *CLIVAR Exchanges* 34:10-12.
- Jyothibabu, R., P.N. Vinayachandran, N.V. Madhu, R.S. Robin, C. Karnan, L. Jagadeesan, and A. Anjusha. 2015. Phytoplankton size structure in the southern Bay of Bengal modified by the Summer Monsoon Current and associated eddies: Implications on the vertical biogenic flux. *Journal of Marine Systems* 143:98-119.
- Kataoka, T., T. Tozuka, S.K. Behera, and T. Yamagata. 2014. On the Ningaloo Niño/Niña. *Climate Dynamics* 43:1463-1482.
- Kawamiya, M., and A. Oschlies. 2001. Formation of a basin-scale surface chlorophyll pattern by Rossby waves. *Geophysical Research Letters* 28:4139-4142.
- Kawamiya, M., and A. Oschlies. 2003. An eddy-permitting, coupled ecosystem-circulation model of the Arabian Sea: comparisons with observations. *Journal of Marine Systems* 38(3-4):221-257.
- Keeling, R.F., A. Kortzinger, and N. Gruber. 2010. Ocean deoxygenation in a warming world. *Annual Review of Marine Science* 2:199-229.
- Kennett, J.P. 1982. *Marine Geology*. Englewood Cliffs, New Jersey: Prentice-Hall.
- Kidd, R.B., and T.A. Davies. 1978. Indian Ocean sediment distribution since the late Jurassic. *Elsevier Oceanography Series* 21:49-70.
- Kistler, R., E. Kalnay, W. Collins, S. Saha, G. White, J. Woollen, M. Chelliah, W. Ebisuzaki, M. Kanamitsu, V. Kousky, H. van den Dool, R. Jenne, and M. Fiorino. 2001. The NCEP-NCAR 50-year reanalysis: Monthly means CD-ROM and documentation. *Bulletin of the American Meteorological Society* 82(2):247-267.
- Klein, B., and M. Rhein. 2004. Equatorial upwelling rates inferred from helium isotope data: a novel approach. *Geophysical Research Letters* 31, L23308, doi: 10.1029/2004GL021262.
- Knauss, J.A., and B.A. Taft. 1964. Equatorial undercurrent of the Indian Ocean. *Science* 143:354-356.

- Knutson, T.R., J.L. McBride, J. Chan, K. Emanuel, G. Holland, C. Landsea, I. Held, J.P. Kossin, A.K. Srivastava, and M. Sugi. 2010. Tropical cyclones and climate change. *Nature Geoscience* 3(3):157-163.
- Kochi. 2007. *General observations by Dr. Karl Banse*. Paper presented at the 8th Asian Fisheries Forum, Kochi, India.
- Kolla, V., and R.B. Kidd. 1982. Sedimentation and Sedimentary Processes in the Indian Ocean. Pp. 1-50 in A.E.M. Nairn and F.G. Stehli (eds.), *The Ocean Basins and Margins: Volume 6 The Indian Ocean* New York: Plenum Press.
- Kone, V., O. Aumont, M. Levy, and L. Resplandy. 2009. Physical and biogeochemical controls of the phytoplankton seasonal cycle in the Indian Ocean: A modeling study. Pp. 147-166 in J.D. Wiggert, R.R. Hood, S.W.A. Naqvi, K.H. Brink, and S.L. Smith (eds.), *Indian Ocean Biogeochemical Processes and Ecological Variability* (Washington, DC): American Geophysical Union.
- Kordas, R.L., D.G. Harley, and M.I. O'Connor. 2011. Community ecology in a warming world: The influence of temperature on interspecific interactions in marine systems. *Journal of Experimental Marine Biology and Ecology* 400(1-2):218-226.
- Krishnan, R., K.V. Ramesh, B.K. Samala, G. Meyers, J.M. Slingo, and M.J. Fennessy. 2006. Indian Ocean-monsoon coupled interactions and impending monsoon droughts. *Geophysical Research Letters* 33(8), doi: 10.1029/2006GL025811.
- Krug, M., and J. Tournadre. 2012. Satellite observations of an annual cycle in the Agulhas Current. *Geophysical Research Letters* 39(15).
- Kurian, J., and P.N. Vinayachandran. 2007. Mechanisms of formation of Arabian Sea mini warm pool in a high-resolution OGCM. *Journal of Geophysical Research* 112, doi: 10.1029/2006JC003631.
- Kwon, E.Y., G. Kim, F. Primeau, W.S. Moore, H.M. Cho, T. DeVries, J.L. Sarmiento, M.A. Charette, and Y.-K. Cho. 2014. Global estimate of submarine groundwater discharge based on an observationally constrained radium isotope model. *Geophysical Research Letters* 41, doi: 10.1002/2014GL061574.
- Lagerloef, G., F.R. Colomb, D. Le Vine, F. Wentz, S. Yueh, C. Ruf, J. Lilly, J. Gunn, Y. Chao, A. deCharon, G. Feldman, and C. Swift. 2008. The Aquarius/SAC-D mission: Designed to meet the salinity remote-sensing challenge. *Oceanography* 21(1):68-81.
- Laika, H.E., C. Goyet, F. Vouve, A. Poisson, and F. Touratier. 2009. Interannual properties of the CO₂ system in the Southern Ocean south of Australia. *Antarctic Science* 21(6):663-680.
- Lamont, T., R.G. Barlow, T. Morris, and M.A. van den Berg. 2014. Characterization of mesoscale features and phytoplankton variability in the Mozambique Channel. *Deep-Sea Research, Part II* 100:94-105.
- Law, K.L., and R.C. Thompson. 2014. Microplastics in the sea. *Science* 345:144-145.
- Lay, T., H. Kanamori, C.J. Ammon, M. Nettles, S.N. Ward, R.C. Aster, S.L. Beck, S.L. Bilek, M.R. Brudzinski, R. Butler, H.R. DeShon, G. Ekstrom, K. Satake, and S. Sipkin. 2005. The great Sumatra-Andaman earthquake of 26 December 2004. *Science* 308(5725):1127-1133.
- Le Bars, D., W.P.M. de Ruijter, and H.A. Dijkstra. 2012. A new regime of the Agulhas Current retroflection: Turbulent choking of Indian-Atlantic leakage. *Journal of Physical Oceanography* 42(7):1158-1172.
- Leatherman, S.P., K. Bruce, and B.C. Douglas. 2000. Sea level rise shown to drive coastal erosion. *Eos* 81(6):55-57.
- Lebreton, L.C.-M., S.D. Greer, and J.C. Borrero. 2012. Numerical modelling of floating debris in the world's oceans. *Marine Pollution Bulletin* 64:653-661.
- Lee, C.M., B.H. Jones, K.H. Brink, and A.S. Fischer. 2000. The upper-ocean response to monsoonal forcing in the Arabian Sea: seasonal and spatial variability. *Deep Sea Research, Part II* 47:1177-1226.
- Lee, T. 2004. Decadal weakening of the shallow overturning circulation in the South Indian Ocean. *Geophysical Research Letters* 31(18), doi: 10.1029/2004GL020884.
- Lehodey, P., J.M. Andre, M. Bertignac, J. Hampton, A. Stoens, C. Menkes, L. Memery, and N. Grima. 1998. Predicting skipjack tuna forage distributions in the equatorial Pacific using a coupled dynamical bio-geochemical model. *Fisheries Oceanography* 7(3/4):317-325.
- Lehodey, P., I. Senina, J. Sibert, L. Bopp, B. Calmettes, J. Hampton, and R. Murtugudde. 2010. Preliminary forecasts of Pacific bigeye tuna population trends under the A2 IPCC scenario. *Progress in Oceanography* 86:302-315.
- Lelieveld, J., P.J. Crutzen, V. Ramanathan, M.O. Andreae, C.A.M. Brenninkmeijer, T. Campos, G.R. Cass, R.R. Dickerson, H. Fischer, J.A. de Gouw, A. Hansel, A. Jefferson, D. Kley, A.T.J. de Laat, S. Lal, M.G. Lawrence, J.M. Lobert, O.L. Mayol-Bracero, A.P. Mitra, T. Novakov, S.J. Oltmans, K.A. Prather, T. Reiner, H. Rodhe, H.A. Scheeren, D. Sikka, and J. Williams. 2001. The Indian Ocean Experiment: Wide-spread air pollution from South and Southeast Asia. *Science* 291:1031-1036.

- Leon, J.-F., and M. Legrand. 2003. Mineral dust sources in the surroundings of the north Indian Ocean. *Geophysical Research Letters* 30(6), doi:10.1029/2002GL016690.
- Levitus, S., J.I. Antonov, T.P. Boyer, O.K. Baranova, H.E. Garcia, R.A. Locarnini, A.V. Mishonov, J.R. Reagan, D. Seidov, E.S. Yarosh, M.M. Zweng. 2012. World Ocean heat content and thermosteric sea level change (0-2000 m) 1955-2010. *Geophysical Research Letters* 39, L10603, doi:10.1029/2012GL051106."
- Levitus, S., J. Antonov, T. Boyer, R. Locarnini, H. Garcia, and A. Mishonov. 2009. Global ocean heat content 1955-2008 in light of recently revealed instrumentation problems. *Geophysical Research Letters* 36(7):L07608, doi: 10.1029/2008GL037155.
- Levitus, S., J.I. Antonov, T.P. Boyer, and C. Stephens. 2000. Warming of the world ocean. *Science* 287:2225-2229.
- Levy, M., D. Shankar, J.M. Andre, S.S.C. Shenoi, F. Durand, and C. de Boyer Montegut. 2007. Basin-wide seasonal evolution of the Indian Ocean's phytoplankton blooms. *Journal of Geophysical Research* 112(C12014), doi: 10.1029/2007JC004090.
- Li, J.P., and Q.C. Zeng. 2003. A new monsoon index, its interannual variability and relation with monsoon precipitation. *Advances in Atmospheric Sciences* 20(2):299-302.
- Lobitz, B., L. Beck, A. Huq, B. Wood, G. Fuchs, A.S.G. Faruque, and R. Colwell. 2000. Climate and infectious disease: Use of remote sensing for detection of *Vibrio cholerae* by indirect measurement. *Proceedings of the National Academy of Sciences, USA* 97:1438-1443.
- Loveday, B.R., P. Penven, and C.J.C. Reason. 2015. Southern Annular Mode and westerly-wind driven changes in Indian-Atlantic exchange mechanisms. *Geophysical Research Letters* 42(12):4912-4921.
- Lumpkin, R., and K. Speer. 2007. Global ocean meridional overturning. *Journal of Physical Oceanography* 37:2550-2562, doi: 10.1175/JPO3130.1.
- Lutjeharms, J.R.E. 2006. *The Agulhas Current*. Berlin, Heidelberg, New York: Springer.
- Lutjeharms, J.R.E., and T.G. Bornman. 2010. The importance of the greater Agulhas Current is increasingly being recognized. *South African Journal of Science* 106(3-4):11-14.
- Lutjeharms, J.R.E., R. Catzel, and H.R. Valentine. 1989. Eddies and other boundary phenomena of the Agulhas Current. *Continental Shelf Research* 9(7):597-616.
- Lutjeharms, J.R.E., J. Cooper, and M. Roberts. 2000. Upwelling at the inshore edge of the Agulhas Current. *Continental Shelf Research* 20:737-761.
- Lutjeharms, J.R.E., and E. Machu. 2000. An upwelling cell inshore of the East Madagascar Current. *Deep-Sea Research, Part I* 47:2405-2411.
- Lutjeharms, J.R.E., and R.C. van Ballegooyen. 1988. The retroflection of the Agulhas Current. *Journal of Physical Oceanography* 18:1570-1583.
- Madden, R.A., and P.R. Julian. 1994. Observations of the 40-50 day tropical oscillations - A review. *Monthly Weather Review* 122(5):814-837.
- Madhupratap, M., M. Gauns, N. Ramaiah, S.P. Kumar, P.M. Muraleedharan, S.N. de Sousa, S. Sardesai, and U. Muraleedharan. 2003. Biogeochemistry of the Bay of Bengal: physical, chemical and primary productivity characteristics of the central and western Bay of Bengal during summer monsoon 2001. *Deep-Sea Research, Part II* 50:881-896.
- Maina, J., H. de Moel, J. Zinke, J. Madin, T. McClanahan, and J.E. Vermaat. 2013. Human deforestation outweighs future climate change impacts of sedimentation on coral reefs. *Nature Communications* 4:1986, doi: 10.1039/ncomms2986.
- Marchant, R., C. Mumbi, S. Behera, and T. Yamagata. 2007. The Indian Ocean dipole - the unsung driver of climatic variability in East Africa. *African Journal of Ecology* 45(1):360-363.
- Marsac, F., F. Menard, and O. Maury. 2006. Environmental variability in the high sea ecosystem of the Indian Ocean: From climate and biological indices to tuna fisheries response. *Eos Trans. AGU, Ocean Sci. Meet. Suppl.* 87(36), Abstract OS45M-09.
- Maury, O., B. Faugeras, Y.J. Shin, J.C. Poggiale, T. Ben Ari, and F. Marsac. 2007. Modeling environmental effects on the size-structured energy flow through marine ecosystems. Part 1: The model. *Progress in Oceanography* 74:479-499.
- Maury, O., Y.J. Shin, B. Faugeras, T. Ben Ari, and F. Marsac. 2007. Modeling environmental effects on the size-structured energy flow through marine ecosystems. Part 2: Simulations. *Progress in Oceanography* 74:500-514.
- McClanahan, T.R., M. Ateweberhan, N.A.J. Graham, S.K. Wilson, C.R. Sebastian, M.M.M. Guillaume, and J.H. Bruggemann. 2007. Western Indian Ocean coral communities: bleaching responses and susceptibility to extinction. *Marine Ecology Progress Series* 337:1-13.
- McCreary, J.P., W. Han, D. Shankar, and S.R. Shetye. 1996a. Dynamics of the East India Coastal Current, II: Numerical solution. *Journal of Geophysical Research* 101:13993-14010.
- McCreary, J.P., K.E. Kohler, R.R. Hood, and D.B. Olson. 1996b. A four-component ecosystem model of biological activity in the Arabian Sea. *Progress in Oceanography* 37:193-240.

- McCreary, J.P., P.K. Kundu, and R.L. Molinari. 1993. A numerical investigation of the dynamics, thermodynamics, and mixed-layer processes of the Indian Ocean. *Progress in Oceanography* 31:181-224.
- McCreary, J.P., T. Miyama, R. Furue, T. Jensen, H.W. Kang, B. Bang, and T. Qu. 2007. Interactions between the Indonesian throughflow and circulations in the Indian and Pacific Oceans. *Progress in Oceanography* 75(1):70-114.
- McCreary, J.P., Z. Yu, R.R. Hood, P.N. Vinayachandran, R. Furue, A. Ishida, and K.J. Richards. 2013. Dynamics of the Indian-Ocean oxygen minimum zones. *Progress in Oceanography* 112-113:15-37.
- McCreary, J.P. et al. 2009. Biophysical processes in the Indian Ocean. Pp. 9-32 in J. Wiggert, R.R. Hood, S.W.A. Naqvi, K.H. Brink, and S.L. Smith (eds.), *Indian Ocean Biogeochemical Processes and Ecological Variability* (Vol. 185). Washington D.C.: American Geophysical Union.
- McCreary, J.P., Jr., K.E. Kohler, R.R. Hood, S. Smith, J. Kindle, A.S. Fischer, and R.A. Weller. 2001. Influences of diurnal and intraseasonal forcing on mixed-layer and biological variability in the central Arabian Sea. *Journal of Geophysical Research—Oceans* 106(C4):7139-7155.
- McDonagh, E.L., H.L. Bryden, B.A. King, R.J. Sanders, S.A. Cunningham, and R. Marsh. 2005. Decadal changes in the south Indian Ocean thermocline. *Journal of Climate* 18:1575-1590.
- McGowan, H., and A. Clark. 2008. Identification of dust transport pathways from Lake Eyre, Australia using Hysplit. *Progress in Oceanography* 86:302-315.
- McGregor, S., A. Sen Gupta, and M.H. England. 2012. Constraining wind stress products with sea surface height observations and implications for Pacific Ocean sea level trend attribution. *Journal of Climate* 25(23):8164-8176.
- McPhaden, M.J., G.R. Foltz, T. Lee, V.S.N. Murty, M. Ravichandran, G.A. Vecchi, J. Vialard, J.D. Wiggert, and L. Yu. 2009. Ocean-atmosphere interactions during cyclone Nargis. *Eos* 90(7):53-54.
- McPhaden, M.J., and M. Nagura. 2013. Indian Ocean dipole interpreted in terms of recharge oscillator theory. *Climate Dynamics* 42:1569-1586.
- Metzl, N. 2009. Decadal increase of oceanic carbon dioxide in the Southern Indian Ocean surface waters (1991-2007). *Deep-Sea Research, Part II* 56(8-10):607-619, doi: 10.1016/j.dsr2.2008.12.007.
- Meyers, G. 1996. Variation of Indonesian throughflow and the El Niño-Southern Oscillation. *Journal of Geophysical Research* 101(C5):12255-12263.
- Millennium Ecosystem Assessment. 2005. *Ecosystems and Human Well-Being: Synthesis*. Washington, D.C.: Island Press.
- Milliman, J.D., and K.L. Farnsworth. 2011. *River discharge to the coastal ocean - A global synthesis*. Cambridge, MA, USA: Cambridge University Press.
- Montes-Hugo, M., S.C. Doney, H.W. Ducklow, W. Fraser, D. Martinson, S.E. Stammerjohn, and O. Schofield. 2009. Recent changes in phytoplankton communities associated with rapid regional climate change along the western Antarctic Peninsula. *Science* 323:1470-1473.
- Mooley, D.A., and B. Parthasarathy. 1984. Fluctuations in all-India summer monsoon rainfall during 1871-1978. *Climate Change* 6:287-301.
- Moore, W.S. 2010. The effect of submarine groundwater discharge on the ocean. *Annual Reviews of Marine Science* 2:345-374.
- Mora, C., C.-L. Wei, A. Rollo, T. Amaro, A.R. Baco, D. Billett, L. Bopp, Q. Chen, M. Collier, R. Danovaro, A.J. Gooday, B.M. Grupe, P.R. Halloran, J. Ingels, D.O.B. Jones, L.A. Levin, H. Nakano, K. Norling, E. Ramirez-Llodra, M. Rex, H.A. Ruhl, C.R. Smith, A.K. Sweetman, A.R. Thurber, J.F. Tjiputra, P. Usseglio, L. Watling, T. Wu, and M. Yasuhara. 2013. Biotic and human vulnerability to projected changes in ocean biogeochemistry over the 21st century. *PLoS Biology* 11(10), doi: 10.1371/journal.pbio.1001682.
- Morioka, Y., T. Tozuka, and T. Yamagata. 2013. How is the Indian Ocean Subtropical Dipole excited? *Climate Dynamics* 41:1955-1968.
- Morrison, J.M., L.A. Codispoti, S. Gaurin, B. Jones, V. Manghnani, and Z. Zheng. 1998. Seasonal variation of hydrographic and nutrient fields during the US JGOFS Arabian Sea Process Study. *Deep-Sea Research, Part II* 45:2053-2101.
- Morrison, J.M., L.A. Codispoti, S.L. Smith, K. Wishner, C. Flagg, W.D. Gardner, S. Gaurin, S.W.A. Naqvi, V. Manghnani, L. Prosperie, and J.S. Gundersen. 1999. The oxygen minimum zone in the Arabian Sea during 1995. *Deep-Sea Research, Part II* 46(8-9):1903-1931.
- Morrison, R.J., J. Zhang, E.R. Urban, J. Hall, V. Ittekkot, B. Avril, L. Hu, G.H. Hong, S. Kidwai, C.B. Lange, V. Lobanov, J. Machiwa, M.L.S. Diego-McGlone, T. Oguz, F.G. Plumley, T. Yeemin, W. Zhu, and F. Zuo. 2013. Developing human capital for successful implementation of international marine scientific research projects. *Marine Pollution Bulletin* 77(1-2):11-22.
- Mukherjee, A., D. Shankar, V. Fernando, P. Amol, S.G. Aparna, R. Fernandes, G.S. Michael, S.T. Khalap, N.P. Satelkar, Y. Agarvadekar, M.G. Gaonkar, A.P. Tart, A. Kankonkar, and S. Vernekar. 2014. Observed seasonal and intraseasonal variability of the East India Coastal Current on the

- continental slope. *Journal of Earth System Science* 123:1197-1232.
- Murtugudde, R.G., S.R. Signorini, J.R. Christian, A.J. Busalacchi, C.R. McClain, and J. Picaut. 1999. Ocean color variability of the tropical Indo-Pacific basin observed by SeaWiFS during 1997-1998. *Journal of Geophysical Research* 104(C8):18351-18366.
- Murty, V.S.N., Y.V.B. Sarma, D.P. Rao, and C.S. Murty. 1992. Water characteristics, mixing and circulation in the Bay of Bengal during southwest monsoon. *Journal of Marine Research* 50:207-228.
- Myers, R.A., and B. Worm. 2003. Rapid worldwide depletion of predatory fish communities. *Nature* 423:280-283.
- Nakamura, N., H. Kayanne, H. Iijima, T.R. McClanahan, S.K. Behera, and T. Yamagata. 2009. Mode shift in the Indian Ocean climate under global warming stress. *Geophysical Research Letters* 36.
- Naqvi, S.W.A. et al. 2009. Seasonal anoxia over the western Indian continental shelf. Pp. 333-345 in J.D. Wiggert, R.R. Hood, S.W.A. Naqvi, S.L. Smith, and K.H. Brink (eds.), *Indian Ocean Biogeochemical Processes and Ecological Variability*. Washington, DC: American Geophysical Union.
- Naqvi, S.W.A., H.W. Bange, S.W. Gibb, C. Goyet, A.D. Hatton, and R.C. Upstill-Goddard. 2005. Biogeochemical ocean-atmosphere transfers in the Arabian Sea. *Progress in Oceanography* 65:116-144.
- Naqvi, S.W.A., D.A. Jayakumar, P.V. Narvekar, H. Naik, V.V.S.S. Sarma, W. D'Souza, S. Joseph, and M.D. George. 2000. Increased marine production of N₂O due to intensifying anoxia on the Indian continental shelf. *Nature* 408(6810):346-349.
- Naqvi, S.W.A., D.A. Jayakumar, P.V. Narvekar, H. Naik, V.V.S.S. Sarma, W. D'Souza, S. Joseph, and M.D. George. 2010. Marine hypoxia/anoxia as a source of CH₄ and N₂O. *Biogeosciences* 7:2159-2190.
- Naqvi, S.W.A., P.V. Narvekar, and E. Desa. 2006. Coastal biogeochemical processes in the North Indian Ocean. Pp. 723-780 in A. Robinson and K. Brink (eds.), *The Sea* (Vol. 14), Harvard University Press.
- Neukom, R., J. Gergis, D.J. Karoly, H. Wanner, M. Curran, J. Elbert, F. Gonzalez-Rouco, B.K. Linsley, A.D. Moy, I. Mundo, C.C. Raible, E.J. Steig, T. van Ommen, T. Vance, J. Zinke, and D. Frank. 2014. Inter-hemispheric temperature variability over the last millennium. *Nature Climate Change* 4(5):362-367, doi: 10.1038/nclimate2147.
- Neukom, R., D.J. Nash, G.H. Endfield, S.W. Grab, C.A. Grove, C. Kelso, C.H. Vogel, and J. Zinke. 2013. Multi-proxy summer and winter precipitation reconstruction for southern Africa. *Climate Dynamics* 42:2713-2726.
- Nishioka, J., H. Obata, and D. Tsumune. 2013. Evidence of an extensive spread of hydrothermal dissolved iron in the Indian Ocean. *Earth and Planetary Science Letters* 361:26-33.
- Norton, I.O., and J.G. Sclater. 1979. A model for the evolution of the Indian Ocean and the breakup of Gondwanaland. *Journal of Geophysical Research* 84(B12):6803-6830.
- Padmakumar, K.B., N.R. Menon, and V.N. Sanjeevan. 2012. Is occurrence of harmful algal blooms in the Exclusive Economic Zone of India on the rise? *International Journal of Oceanography*, doi: 10.1155/2012/263946.
- Palastanga, V., P.J. van Leeuwen, and W.P.M. de Ruijter. 2006. A link between low-frequency mesoscale eddy variability around Madagascar and the large-scale Indian Ocean variability. *Journal of Geophysical Research* 111(C9):C09029.
- Parthasarathy, B., K.R. Kumar, and D.R. Kothawale. 1992. Indian summer monsoon rainfall indices. *Meteorological Magazine* 121:174-186.
- Parthasarathy, B., A.A. Munot, and D.R. Kothawale. 1988. Regression model for estimation of Indian food grain production from Indian summer monsoon rainfall indices. *Agricultural and Forest Meteorology* 42:167-182.
- Parthasarathy, B., A.A. Munot, and D.R. Kothawale. 1994. All-India monthly and summer rainfall indices. *Theoretical and Applied Climatology* 49:219-224.
- Pauly, D., and V. Christensen. 1995. Primary production required to sustain global fisheries. *Nature* 374:255-257.
- Pearce, A., and M. Feng. 2007. Observations of warming on the Western Australian continental shelf. *Marine and Freshwater Research* 58:914-920.
- Pearce, A., and M. Feng. 2011. The "marine heat wave" off Western Australia during the summer of 2010/11. Perth, Australia: Western Australian Fisheries and Marine Research Laboratories.
- Pearce, A.F., E.H. Schumann, and G.S.H. Lundie. 1978. Features of the shelf circulation off the Natal coast. *South African Journal of Science* 74(9):328-331.
- Pease, P.P., V.P. Tchakerian, and N.W. Tindale. 1998. Aerosols over the Arabian Sea: Geochemistry and source areas for aeolian desert dust. *Journal of Arid Environments* 39:477-496.
- Peeters, F.J.C., R. Acheson, G.J.A. Brummer, W.P.M. de Ruijter, R.R. Schneider, G.M. Ganssen, E. Ufkes, and D. Kroon. 2004. Vigorous exchange between the Indian and Atlantic oceans at the end of the past five glacial periods. *Nature* 430:661-665.
- Pfeiffer, M., and W.C. Dullo. 2006. Monsoon-induced cooling of the western equatorial Indian Ocean as recorded in coral oxygen isotope records from the

- Seychelles covering the period 1840-1994 A.D. *Quaternary Science Reviews* 25:993-1009.
- Pfeiffer, M., W.C. Dullo, J. Zinke, and D. Garbe-Schonberg. 2009. Three monthly coral Sr/Ca records from the Chagos Archipelago covering the period 1950 to 1995: Reproducibility and implications for quantitative reconstructions of sea surface temperature variations. *International Journal of Earth Sciences*, 98(Special Volume), doi: 10.007/s00531-008-0326-z.
- Pfeiffer, M., O. Timm, and W.C. Dullo. 2004. Oceanic forcing of interannual and multidecadal climate variability in the southwestern Indian Ocean: evidence from a 160 year coral isotopic record (La Reunion, 50E, 21S). *Paleoceanography* 19, doi: 10.1029/2003PA000964.
- Pfeiffer, M., O. Timm, W.C. Dullo, and D. Garbe-Schonberg. 2006. Paired coral Sr/CA and d¹⁸O records from the Chagos Archipelago: late twentieth century warming affects rainfall variability in the tropical Indian Ocean. *Geology* 34:1069-1072.
- Piketh, S.J., P.D. Tyson, and W. Steffen. 2000. Aeolian transport from southern Africa and iron fertilization of marine biota in the South Indian Ocean. *South African Journal of Science* 96:244-246.
- Planquette, H., P.J. Statham, G.R. Fones, M.A. Charette, C.M. Moore, I. Salter, F.H. Nedelec, S.L. Taylor, M. French, A.R. Baker, N. Mahowald, and T.D. Jickells. 2007. Dissolved iron in the vicinity of the Crozet Islands, Southern Ocean. *Deep-Sea Research, Part II* 54:1999-2019.
- Polacheck, T. 2006. Tuna longline catch rates in the Indian Ocean: Did industrial fishing result in 90% rapid decline in the abundance of large predatory species? *Marine Policy* 30(5):470-482.
- Pollard, R., R. Sanders, M. Lucas, and P. Statham. 2007. The Crozet natural iron bloom and EXport experiment (CROZEX). *Deep-Sea Research, Part II* 54:1905-1914.
- Polovina, J., E.A. Howell, and M. Abecassis. 2008. Ocean's least productive waters are expanding. *Geophysical Research Letters* 35(3), doi: 10.1029/2007GL031745.
- Potemra, J.T. 1999. Seasonal variations of upper ocean transport from the Pacific to the Indian Ocean via Indonesian straits. *Journal of Physical Oceanography* 29(11):2930-2944.
- Potemra, J.T., M.E. Luther, and J.J. O'Brien. 1991. The seasonal circulation of the upper ocean in the Bay of Bengal. *Journal of Geophysical Research* 96:12667-12683.
- Poulton, A.J., C.M. Moore, S. Seeyave, M.I. Lucas, S. Fielding, and P. Ward. 2007. Phytoplankton community composition around the Crozet Plateau, with emphasis on diatoms and *Phaeocystis*. *Deep-Sea Research, Part II* 54:2085-2105.
- Qian, W.H., H.R. Hu, and Y.F. Zhu. 2003. Thermocline oscillation in the tropical Indian Ocean. *Atmosphere-Ocean* 41(3):241-258.
- Quartly, G.D., and M.A. Srokosz. 2004. Eddies in the southern Mozambique Channel. *Deep-Sea Research, Part II* 51(1):69-83.
- Quay, P.D., M. Stuiver, and W.S. Broecker. 1983. Upwelling rates for the equatorial Pacific Ocean derived from the bomb ¹⁴C distribution. *Journal of Marine Research* 41:769-792.
- Raes, E.J., A.M. Waite, A.S. McInnes, H. Olsen, H.M. Nguyen, N. Hardman-Mountford, and P.A. Thompson. 2014. Changes in latitude and dominant diazotrophic community alter N₂ fixation. *Marine Ecology Progress Series* 516:85-102.
- Ramanathan, V., M.V. Ramana, G. Roberts, D. Kim, C. Corrigan, C. Chung, and D. Winker. 2007. Warming trends in Asia amplified by brown cloud solar absorption. *Nature* 448:575-578.
- Ramaswamy, V. et al. 2001. Radiative Forcing of Climate Change. Pp. 349-416 in J.T. Houghton, Y. Ding, D.J. Griggs, M. Noguer, P.J. Van der Linden, X. Dai, K. Maskell, and C.A. Johnson (eds.), *Climate Change 2001: The Scientific Basis: Contribution of Working Group I to the Third Assessment Report of the Intergovernmental Panel on Climate Change*. Cambridge, U. K.: Cambridge University Press.
- Rao, R.R., and R. Sivakumar. 1990. On the possible mechanisms of the evolution of a mini-warm pool during the pre-summer monsoon season and the onset vortex in the southeastern Arabian Sea. *Quarterly Journal of the Royal Meteorological Society* 125:787-809.
- Rashid, T., S. Hoque, and F. Akter. 2013. Ocean acidification in the Bay of Bengal. *Scientific Reports* 2(3):699, doi: 10.4172/scientificreports.699.
- Reason, C.J.C. 2001. Subtropical Indian Ocean SST dipole events and southern African rainfall. *Geophysical Research Letters* 28(11):2225-2227.
- Reichart, G.J., L.J. Lourens, and W.J. Zachariasse. 1998. Temporal variability in the northern Arabian Sea oxygen minimum zone (OMZ) during the last 225,000 years. *Paleoceanography* 13:607-621.
- Reisser, J., J. Shaw, G. Hallegraeff, M. Proietti, D.K.A. Barnes, M. Thums, C. Wilcox, B.D. Hardesty, and C. Pattiaratchi. 2014. Millimeter-sized marine plastics: a new pelagic habitat for microorganisms and invertebrates. *PloS ONE* 9:e100289.
- Reisser, J., J. Shaw, C. Wilcox, B.D. Hardesty, M. Proietti, M. Thums, and C. Pattiaratchi. 2013. Marine plastic pollution in waters around Australia:

- characteristics, concentrations, and pathways. *PLoS ONE* 8:e80466.
- Resplandy, L., J. Vialard, Y. Dandoneau, O. Aumont, and M. Lévy. 2009. Oceanic biogeochemical response to the Madden-Julian oscillation in the Seychelles-Chagos thermocline ridge. *Journal of Geophysical Research* 114, doi:10.1029/2008JC005246.
- Rhein, M., M. Dengler, J. Sultenfub, R. Hummels, S. HuttI-Kabus, and B. Bourles. 2010. Upwelling and associated heat flux in the Equatorial Atlantic inferred from helium isotope disequilibrium. *Journal of Geophysical Research* 115(C8), doi: 10.1029/2009JC005772.
- Roberts, M.J., J.-F. Terson, and T. Morris. 2014. Interaction of dipole eddies with the western continental slope of the Mozambique Channel. *Deep-Sea Research, Part II* 100:54-67.
- Robinson, A.R., and K. Brink (eds.). 2006. *The Sea, Volume 14A; The Global Coastal Ocean: Interdisciplinary Regional Studies and Syntheses*. Harvard University Press, Cambridge, Massachusetts, USA
- Robinson, J., P. Guillotreau, R. Jiménez-Toribio, F. Lantz, L. Nadzon, J. Dorizo, C. Gerry, and F. Marsac. 2010. Impacts of climate variability on the tuna economy of Seychelles. *Climate Research* 43:149-162
- Rockstrom, J., W. Steffen, K. Noone, A. Persson, F.S. Chapin, E.F. Lambin, T.M. Lenton, M. Scheffer, C. Folke, H.J. Schellnhuber, B. Nykvist, C.A. de Wit, T. Hughes, S. van der Leeuw, H. Rodhe, S. Sorlin, P.K. Snyder, R. Costanza, U. Svedin, M. Falkenmark, L. Karlberg, R.W. Corell, V.J. Fabry, J. Hansen, B. Walker, D. Liverman, K. Richardson, P. Crutzen, and J.A. Foley. 2009. A safe operating space for humanity. *Nature* 461:472-475.
- Rouault, M., P. Penven, and B. Pohl. 2009. Warming in the Agulhas Current system since the 1980's. *Geophysical Research Letters* 36(12):L12602.
- Rykaczewski, R.R., and J.P. Dunne. 2010. Enhanced nutrient supply to the California Current Ecosystem with global warming and increased stratification in an earth system model. *Geophysical Research Letters* 37(21), doi: 10.1029/2010GL045019.
- Saetersdal, G., G. Bianchi, and T. Stromme. 1999. The Dr. Fridtjof Nansen Programme 1975-1993. Investigations of fishery resources in developing regions. History of the programme and review of results *FAO Fisheries Technical Papers* (pp. 434). Rome: FAO.
- Saji, N.H., B.N. Goswami, P.N. Vinayachandran, and T. Yamagata. 1999. A dipole mode in the tropical Indian Ocean. *Nature* 401(6751):360-363.
- Sarma, V.V.S.S., A. Lenton, R.M. Law, N. Metzl, P.K. Patra, S. Doney, I.D. Lima, E. Dlugokencky, M. Ramonet, and V. Valsala. 2013. Sea-air CO₂ fluxes in the Indian Ocean between 1990 and 2009. *Biogeosciences* 10:7035-7052.
- Sartimbul, A., H. Nakata, E. Rohadi, B. Yusuf, and H.P. Kadarisman. 2010. Variations in chlorophyll-a concentration and the impact on *Sardinella lemuru* catches in Bali Strait, Indonesia. *Progress in Oceanography* 87(1-4):168-174.
- Scavia, D., J.C. Field, D.F. Boesch, R.W. Buddemeier, V. Burkett, D.R. Cayan, M. Fogarty, M.A. Harwell, R.W. Howarth, C. Mason, D.J. Reed, T.C. Royer, A.H. Sallenger, and J.G. Titus. 2002. Climate change impacts on U.S. coastal and marine ecosystems. *Estuaries* 25(2):149-164.
- Scheffer, M., S. Carpenter, and B. de Young. 2005. Cascading effects of overfishing in marine systems. *Trends in Ecology and Evolution* 20(11):579-581.
- Schoenefeldt, R., and F.A. Schott. 2006. Decadal variability of the Indian Ocean cross-equatorial exchange in SODA. *Geophysical Research Letters* 33(8), doi: 10.1029/2006GL025891.
- Schott, F.A., M. Dengler, and R. Schoenefeldt. 2002. The shallow overturning circulation of the Indian Ocean. *Progress in Oceanography* 53:57-103.
- Schott, F.A., and J.P. McCreary. 2001. The monsoon circulation in the Indian Ocean. *Progress in Oceanography* 51(1):1-123.
- Schott, F.A., S.P. Xie, and J.P. McCreary. 2009. Indian Ocean circulation and climate variability. *Reviews of Geophysics* 47(1), doi: 10.1029/2007RG000245.
- Schott, W. 1939. Deep sea sediments of the Indian Ocean. In P.D. Trask (ed.), *Recent Marine Sediments*. Tulsa: American Association of Petroleum Geologists.
- Schulz, H., U. von Rad, and H. Erlenkeuser. 1998. Correlation between Arabian Sea and Greenland climate oscillations of the past 110,000 years. *Nature* 393:54-57.
- Schumann, E.H. 1988. Physical oceanography off Natal. *Lecture notes on coastal and estuarine studies: Coastal ocean studies off Natal, South Africa*, 26:101-130.
- Schumann, E.H., L.-A. Perrins, and I.T. Hunter. 1982. Upwelling along the south coast of the Cape Province, South Africa. *South African Journal of Science* 78(6):238-242.
- Seferian, R., L. Bopp, M. Gehlen, D. Swingedouw, J. Mignot, E. Guilyardi, and J. Servonnat. 2014. Multiyear predictability of tropical marine productivity. *Proceedings of the National Academy of Sciences of the United States of America* 111(32):11646-11651.
- Seitzinger, S.P., E. Mayorga, A.F. Bouwman, C. Kroeze, A.H.W. Beusen, G. Billen, G. Van Dreht, E.

- Dumont, B.M. Fekete, and J.A. Harrison. 2010. Global river nutrient export: A scenario analysis of past and future trends. *Global Biogeochemical Cycles* 24:BG0A08, doi: 10.1029/2009GB003587.
- Sewell, R.B.S. 1934. The John Murray Expedition to the Arabian Sea. *Nature* 133:669-672.
- Shand, T. et al. 2012. Joint Probability Assessment of NSW Extreme Waves and Water Levels *WRL Technical Report* (Vol. WRL TR2011/29). Manly Vale: Water Research Laboratory, School of Civil and Environmental Engineering, University of New South Wales.
- Shankar, D., S.G. Aparna, J.P. McCreary, I. Suresh, S. Neetu, F. Durand, S.S.C. Shenoi, and M.A. Al Saafani. 2010. Minima of interannual sea-level variability in the Indian Ocean. *Progress in Oceanography* 84:225-241.
- Shankar, D., V.V. Gopalakrishna, S.S.C. Shenoi, F. Durand, S.R. Shetye, C.K. Rajan, Z. Johnson, N. Araligidad, and G.S. Michael. 2004. Observational evidence for westward propagation of temperature inversions in the southeastern Arabian Sea. *Geophysical Research Letters* 31, doi: 10.1029/2004GL019652.
- Shankar, D., J.P. McCreary, W. Han, and S.R. Shetye. 1996. Dynamics of the East India Coastal Current, I: Analytical solutions forced by interior Ekman pumping and local alongshore winds. *Journal of Geophysical Research* 101:13975-13991.
- Shankar, D., and S.R. Shetye. 1997. On the dynamics of the Lakshadweep high and low in the southeastern Arabian Sea. *Journal of Geophysical Research* 102:12551-12562.
- Shankar, D., and S.R. Shetye. 1999. Are interdecadal sea level changes along the Indian coast influenced by variability of monsoon rainfall? *Journal of Geophysical Research* 104:26031-26042.
- Shankar, D., and S.R. Shetye. 2001. Why is mean sea level along the Indian coast higher in the Bay of Bengal than in the Arabian Sea? *Geophysical Research Letters* 28:563-565.
- Shankar, D., S.R. Shetye, and P.V. Joseph. 2007. Link between convection and meridional gradient of sea surface temperature in the Bay of Bengal. *Journal of Earth System Science* 116:385-406.
- Shankar, D., P.N. Vinayachandran, and A.S. Unnikrishnan. 2002. The monsoon currents in the north Indian Ocean. *Progress in Oceanography* 52:63-120, doi: 10.1016/S0079-6611(02)00024-1.
- Sharada, M.K., P.S. Swathi, K.S. Yajnik, and C. Kalyani Devasena. 2008. Role of biology in the air-sea carbon flux in the Bay of Bengal and Arabian Sea. *Journal of Earth System Science* 117 (4):429-448.
- Shen, S., and K.M. Lau. 1995. Biennial oscillation associated with the east Asian monsoon and tropical sea surface temperatures. *Journal of the Meteorological Society of Japan* 73:105-124.
- Shenoi, S.S., D. Shankar, V.V. Gopalakrishna, and F. Durand. 2005. Role of ocean in the genesis and annihilation of the core of the warm pool in the southeastern Arabian Sea. *Mausam* 56:141-160.
- Shenoi, S.S., D. Shankar, and S.R. Shetye. 1999. On the sea surface temperature high in the Lakshadweep Sea before the onset of southwest monsoon. *Journal of Geophysical Research* 104:15703-15712.
- Shenoi, S.S., D. Shankar, and S.R. Shetye. 2002. Differences in heat budgets of the near-surface Arabian Sea and Bay of Bengal: Implications for the summer monsoon. *Journal of Geophysical Research* 107, doi: 10.1029/2000JC000679.
- Shenoi, S.S.C., D. Shankar, and S.R. Shetye. 2004. Remote forcing annihilates barrier layer in southeastern Arabian Sea. *Geophysical Research Letters* 31, doi: 10.1029/2003GL019270, L05307.
- Shenoy, D.M., K.B. Sujith, M.U. Gauns, S. Patil, A. Sarkar, H. Naik, P.V. Narvekar, and S.W.A. Naqvi. 2012. Production of dimethylsulphide during the seasonal anoxia off Goa. *Biogeochemistry* 110(1-3):47-55.
- Shetye, S.R., and A.D. Gouveia. 1998. Coastal circulation in the North Indian Ocean: Coastal Segment (14,S-W). Pp. 523-556 in A.R. Robinson and K.H. Brink (eds.), *The Sea* (Vol. 11), Harvard University Press.
- Shetye, S.R., A.D. Gouveia, D. Shankar, S.S.C. Shenoi, P.N. Vinayachandran, D. Sundar, G.S. Michael, and G. Nampoothiri. 1996. Hydrography and circulation in the western Bay of Bengal during the northeast monsoon. *Journal of Geophysical Research-Oceans* 101(C6):14011-14025.
- Shetye, S.R., A.D. Gouveia, S.S. Shenoi, A.D. Michael, D. Sundar, A.M. Almeida, and K. Santanam. 1991b. The coastal current off western India during the northeast monsoon. *Deep-Sea Research* 38:1517-1529.
- Shetye, S.R., A.D. Gouveia, S.S. Shenoi, D. Sundar, G.S. Michael, and G. Nampoothiri. 1993. The western boundary current of the seasonal subtropical gyre in the Bay of Bengal. *Journal of Geophysical Research-Oceans* 98:945-954.
- Shetye, S.R., A.D. Gouveia, S.S.C. Shenoi, D. Sundar, G.S. Michael, A.M. Almeida, and K. Santanam. 1990. Hydrography and circulation off the west coast of India during the Southwest Monsoon 1987. *Journal of Marine Research* 48:359-378.
- Shetye, S.R., S.S. Shenoi, A.D. Gouveia, G.S. Michael, D. Sundar, and G. Nampoothiri. 1991a. Wind-driven coastal upwelling along the western boundary of the Bay of Bengal during the southwest monsoon. *Continental Shelf Research* 11:1397-1408.
- Shetye, S.R., I. Suresh, D. Shankar, D. Sundar, S.

- Jayakumar, P. Mehra, R.G. Prabhudesai, and P.S. Pednekar. 2008. Observational evidence for remote forcing of the West Indian Coastal Current. *Journal of Geophysical Research* 113, doi: 10.1029/2008JC004874.
- Shinoda, T., and W.Q. Han. 2005. Influence of the Indian Ocean dipole on atmospheric subseasonal variability. *Journal of Climate* 18(18):3891-3909.
- Shukla, J., and D.A. Paolina. 1983. The southern oscillation and long range forecasting of the summer monsoon rainfall over India. *Monthly Weather Review* 111:1830-1837.
- Sidharta, B.R. 2005. The current status of harmful algal blooms (HAB) in Indonesia. *Journal of Coastal Development* 8(2):75-88.
- Smedstad, O.M., H.E. Hurlburt, E.J. Metzger, R.C. Rhodes, J.F. Shriver, A.J. Wallcraft, and A.B. Kara. 2003. An operational eddy resolving 1/16° global ocean nowcast/forecast system. *Journal of Marine Systems* 40-41:341-361.
- Smith, R.L., A. Huyer, J.S. Godfrey, and J. Church. 1991. The Leeuwin Current off Western Australia, 1986-1987. *Journal of Physical Oceanography* 21:323-345.
- Smith, S.L. 1992. Secondary production in waters influenced by upwelling off the coast of Somalia. Pp. 191-199 in B.N. Desai (ed.), *Oceanography of the Indian Ocean*. New Delhi: Oxford and IBH.
- Smith, S.L. 2005. The Arabian Sea of the 1990s: New biogeochemical understanding. *Progress in Oceanography* 65:214-239.
- Smith, S.L., and L. Codispoti. 1980. Southwest Monsoon of 1979: Chemical and biological response of Samali coastal waters. *Science* 209:597-600.
- Song, Q., A.L. Gordon, and M. Visbeck. 2004. Spreading of the Indonesian Throughflow in the Indian Ocean. *Journal of Physical Oceanography* 34(4):772-792.
- Sprintall, J., A.L. Gordon, A. Koch-Larrouy, T. Lee, J.T. Potemra, K. Pujiana, and S.E. Wijffels. 2014. The Indonesian seas and their role in the coupled ocean-climate system. *Nature Geoscience* 7(7):487-492.
- Sprintall, J., and A. Revelard. 2014. The Indonesian Throughflow response to Indo-Pacific climate variability. *Journal of Geophysical Research* 119:1161-1175.
- Srinivas, B., and M.M. Sarin. 2013a. Atmospheric deposition of N, P, and Fe to the Northern Indian Ocean: Implications to C- and N-fixation. *Science of the Total Environment* 456:104-114.
- Srinivas, B., and M.M. Sarin. 2013b. Atmospheric dry-deposition of mineral dust and anthropogenic trace metals to the Bay of Bengal. *Journal of Marine Systems* 126:56-86.
- Srinivas, B., M.M. Sarin, and V.V.S.S Sarma. 2011. Atmospheric dry deposition of inorganic and organic nitrogen to the Bay of Bengal: Impact of continental outflow. *Marine Chemistry* 127(1-4):170-179.
- Stark, S., R.A. Wood, and H.T. Banks. 2006. Reevaluating the causes of observed changes in Indian Ocean water masses. *Journal of Climate* 19:4075-4086.
- Stommel, H. 1963. Varieties of oceanographic experience: The ocean can be investigated as a hydrodynamical phenomenon as well as explored geographically. *Science* 139:572-576.
- Stramma, L., G.C. Johnson, J. Sprintall, and V. Mohrholz. 2008. Expanding oxygen-minimum zones in the tropical oceans. *Science* 320:655-658.
- Stramma, L., and J.R.E. Lutjeharms. 1997. The flow field of the subtropical gyre of the South Indian Ocean. *Journal of Geophysical Research-Oceans* 102(C3):5513-5530.
- Stramma, L., A. Oschlies, and S. Schmidtko. 2012a. Mismatch between observed and modeled trends in dissolved upper-ocean oxygen over the last 50 yr. *Biogeosciences* 9(10):4045-4057.
- Stramma, L., E.D. Prince, S. Schmidtko, J. Luo, J.P. Hoolihan, M. Visbeck, D.W.R. Wallace, P. Brandt, and A. Körtzinger. 2012b. Expansion of oxygen minimum zones may reduce available habitat for tropical pelagic fishes. *Nature Climate Change* 2(1):33-37.
- Stramma, L., S. Schmidtko, L.A. Levin, and G.C. Johnson. 2010. Ocean oxygen minima expansions and their biological impacts. *Deep-Sea Research, Part I* 57:587-595.
- Strutton, P.G., V.J. Coles, R.R. Hood, R.J. Matear, M.J. McPhaden, and H.E. Phillips. 2015. Biogeochemical variability in the equatorial Indian Ocean during the monsoon transition. *Biogeosciences* 12(8):2367-2382.
- Strutton, P.G., P.G. Ryan, and F.P. Chavez. 2001. Enhanced chlorophyll associated with tropical instability waves in the equatorial Pacific. *Geophysical Research Letters* 28:2005-2008.
- Suntharalingam, P., E. Buitenhuis, C. Le Quere, F. Dentener, C. Nevison, J.H. Butler, H.W. Bange, and G. Forster. 2012. Quantifying the impact of anthropogenic nitrogen deposition on oceanic nitrous oxide. *Geophysical Research Letters* 39:L07605, doi: 10.1029/2011GL050778.
- Susanto, R.D., and Y.T. Song. 2015 Indonesian throughflow proxy from satellite altimeters and gravimeters. *Journal of Geophysical Research* 120(4):2844-2855.
- Swallow, J.C., and J.G. Bruce. 1966. Current measurements off the Somali coast during the southwest monsoon of 1964. *Deep-Sea Research* 13:861-888.
- Swallow, J.C., R.L. Molinari, J.G. Bruce, O.B. Brown, and R.H. Evans. 1983. Development of near-

- surface flow patterns and water mass distributions in the Somali Basin in response to the southwest monsoon of 1979. *Journal of Physical Oceanography* 13:1398-1415.
- Swathi, P.S., M.K. Sharada, and K.S. Yajnik. 2000. A coupled physical-biological-chemical model for the Indian Ocean. *Proceedings of the Indian Academy of Sciences-Earth and Planetary Sciences* 109(4):503-537.
- Takahashi, T., S.C. Sutherland, D.W. Chipman, J.G. Goddard, C. Ho, T. Newberger, C. Sweeney, and D.R. Munro. 2014. Climatological distributions of pH, pCO₂, total CO₂, alkalinity, and CaCO₃ saturation in the global surface ocean, and temporal changes at selected locations. *Marine Chemistry* 164:95-125.
- Takahashi, T., S.C. Sutherland, R. Wanninkhof, C. Sweeney, R.A. Feely, D.W. Chipman, B. Hales, G. Friederich, F. Chavez, C. Sabine, A. Watson, D.C.E. Bakker, U. Schuster, N. Metzl, H. Yoshikawa-Inoue, M. Ishii, T. Midorikawa, Y. Nojiri, A. Kortzinger, T. Steinhoff, M. Hoppema, J. Olafsson, T.S. Arnarson, B. Tilbrook, T. Johannessen, A. Olsen, R. Bellerby, C.S. Wong, B. Delille, N.R. Bates, and H.J.W. de Baar. 2009. Climatological mean and decadal change in surface ocean pCO₂, and net sea-air CO₂ flux over the global ocean. *Deep-Sea Research, Part II* 56(8-10):554-577, doi: 10.1016/j.dsr2.2008.12.009.
- Talley, L.D. 2013. Closure of the global overturning circulation through the Indian, Pacific and Southern Oceans: Schematics and transports. *Oceanography* 26(1):80-97.
- Talley, L.D., G.L. Pickard, W.J. Emery, and J.H. Swift. 2011. *Descriptive Physical Oceanography: An Introduction*. New York: Elsevier.
- Talley, L.D., and J. Sprintall. 2005. Deep expression of the Indonesian Throughflow: Indonesian Intermediate Water in the South Equatorial Current. *Journal of Geophysical Research-Oceans* 110(C10):C10009, doi: 10.1029/2004JC002826.
- Ternon, J.F. 2014. The Mozambique Channel: From physics to upper trophic levels. *Deep-Sea Research, Part II* 100:1-9.
- Thampanya, U., J.E. Vermaat, S. Sinsakul, and N. Panapitukkul. 2006. Coastal erosion and mangrove progradation of Southern Thailand. *Estuarine and Coastal Shelf Science* 68(1-2):75-85.
- Tian, S.F., and T. Yasunari. 1992. Time and space structure of interannual variations in summer rainfall over China. *Journal of the Meteorological Society of Japan* 70:585-596.
- Timm, O., M. Pfeiffer, and W.C. Dullo. 2005. Non-stationary ENSO precipitation teleconnection over the equatorial Indian Ocean documented in a coral from the Chagos Archipelago. *Geophysical Research Letters* 32, doi: 10.1029/2004GL021738.
- Tomczak, M., and J.S. Godfrey. 2003. *Regional Oceanography: An Introduction*, 2nd Edition. Daya Publishing House, Delhi, 390 pp.
- Tournadre, J. 2014. Anthropogenic pressure on the open ocean: the growth of ship traffic revealed by altimeter data analysis. *Geophysical Research Letters* 41(22):7924-7932.
- Turner, A.G., and H. Annamalai. 2012. Climate change and the South Asian summer monsoon. *Nature Climate Change* 2:587-595.
- Turner, R.E., N.N. Rabelais, D. Justic, and Q. Dortch. 2003. Global patterns of dissolved N, P and Si in large rivers. *Biogeochemistry* 64:297-317.
- Ummenhofer, C.C. 2009. What causes southeast Australia's worst droughts? *Geophysical Research Letters* 36:L04706.
- United Nations (UN). 2004. *World Population to 2300*. New York.
- UN Environment Programme (UNEP). 2006. *Marine and coastal ecosystems and human well-being: A synthesis report based on the findings of the Millennium Ecosystem Assessment: UNEP*.
- UN Environment Programme (UNEP). 2014. *United Nations Environmental Programme Yearbook 2014*. Nairobi, Kenya: UNEP.
- Unnikrishnan, A.S., and D. Shankar. 2007. Are sea-level-rise trends along the coasts of the north Indian Ocean consistent with global estimates? *Global and Planetary Change* 57:301-307.
- Uz, B.M. 2007. What causes the sporadic phytoplankton bloom southeast of Madagascar? *Journal of Geophysical Research* 112(C9):C09010.
- Valsala, V., S. Maksyutov, and R. Murtugudde. 2012. A window for carbon uptake in the southern subtropical Indian Ocean. *Geophysical Research Letters* 39:L17605, doi: 10.1029/2012GL052857
- van Sebille, E., M.H. England, and G. Froyland. 2012. Origin, dynamics and evolution of ocean garbage patches from observed surface drifters. *Environmental Research Letters* 7(4), doi: 10.1088/1748-9326/7/7/044040.
- Vecchi, G.A., and B.J. Soden. 2007. Global warming and the weakening of the tropical circulation. *Journal of Climate* 20:4316-4340.
- Vecchi, G.A., S.P. Xie, and A. Fischer. 2004. Air-sea coupling over western Arabian Sea cold filaments. *Journal of Climate* 17(6):1213-1224.
- Vialard, J., J.P. Duvel, M.J. McPhaden, P. Bouruet-Aubertot, B. Ward, E. Key, D. Bourras, R. Weller, P. Minnett, A. Weill, C. Cassou, L. Eymard, T. Fristedt, C. Basdevant, Y. Dandonneau, O. Duteil, T. Izumo, C. de Boyer Montégut, S. Masson, F. Marsac, C. Menkes, and S. Kennan. 2009. *Cirene: Air-sea interactions in the Seychelles-*

- Chagos thermocline ridge region. *Bulletin of the American Meteorological Society* 90(1):45-61, doi: 10.1175/2008BAMS2499.1.
- Vinayachandran, P.N. 2009. Impact of physical processes on chlorophyll distribution in the Bay of Bengal. In J.D. Wiggert, R.R. Hood, S.W.A. Naqvi, K.H. Brink, and S.L. Smith (eds.), *Indian Ocean Biogeochemical Processes and Ecological Variability* (Vol. 185). Washington D.C.: American Geophysical Union.
- Vinayachandran, P.N., P. Chauhan, M. Mohan, and S. Nayak. 2004. Biological response of the sea around Sri Lanka to summer monsoon. *Geophysical Research Letters* 31:L01302, doi:10.1029/2003GL018533.
- Vinayachandran, P.N., P.A. Francis, and S.A. Rao. 2009. Indian Ocean Dipole: Processes and impacts. Pp. 569-589 in N. Mukunda (ed.), *Current Trends in Science*. Bangalore, India: Indian Academy of Sciences.
- Vinayachandran, P.N., and J. Kurian. 2007. Hydrographic observations and model simulations of the Bay of Bengal freshwater plume. *Deep-Sea Research, Part I* 54, doi: 10.007/s00382-008-0511-6.
- Vinayachandran, P.N., Y. Masumoto, T. Mikawa, and T. Yamagata. 1999. Intrusion of the southwest monsoon current into the Bay of Bengal. *Journal of Geophysical Research* 104(C5):11077-11085.
- Vinayachandran, P.N., J.P. McCreary, R.R. Hood, and K.E. Kohler. 2005. A numerical investigation of phytoplankton blooms in the Bay of Bengal during the Northeast Monsoon. *Journal of Geophysical Research* 110:C12001, doi:10.1029/2005JC002966.
- Vinayachandran, P.N., V.S.N. Murty, and V. Ramesh Babu. 2002. Observations of barrier layer formation in the Bay of Bengal during summer monsoon. *Journal of Geophysical Research* 107, doi: 10.1029/2001JC000831.
- Vinayachandran, P.N., D. Shankar, J. Kurian, F. Durand, and S.S.C. Shenoi. 2007. Arabian Sea mini warm pool and the monsoon onset vortex. *Current Science* 93:203-214.
- Vinayachandran, P.N., D. Shankar, S. Vernekar, K. Sandeep, A. Prakash, C.P. Neema, and S. Chatterjee. 2013. A summer monsoon pump to keep the Bay of Bengal salty. *Geophysical Research Letters* 40, doi: 10.1002/grl.5027.
- Vinayachandran, P.N., and T. Yamagata. 1998. Monsoon response of the sea around Sri Lanka: Generation of thermal domes and anticyclonic vortices. *Journal of Physical Oceanography* 28:1946-1960.
- von Glasow, R., T.D. Jickells, A. Baklanov, G.R. Carmichael, T.M. Church, L. Gallardo, C. Hughes, M. Kanakidou, P.S. Liss, L. Mee, R. Raine, P. Ramachandran, R. Ramesh, K. Sundseth, U. Tsunogai, M. Uematsu, and T. Zhu. 2013. Megacities and large agglomerations in the coastal zone: Interactions between atmosphere, land and marine ecosystems. *Ambio. Stockholm* 42(1):13-28.
- Vu, H.T.D., and Y. Sohrin. 2013. Diverse stoichiometry of dissolved trace metals in the Indian Ocean. *Scientific Reports* 3, doi: 10.1038/srep01745.
- Waite, A.M., B.A. Muhling, C.M. Holl, L.E. Beckley, J.P. Montoya, J. Strzelecki, P.A. Thompson, and S. Pesant. 2007. Food web structure in two counter-rotating eddies based on delta N-15 and delta C-13 isotopic analyses. *Deep-Sea Research II, Part II* 54(8-10):1055-1075.
- Waite, A.M., S. Pesant, D.A. Griffin, P.A. Thompson, and C.M. Holl. 2007. Oceanography, primary production and dissolved inorganic nitrogen uptake in two Leeuwin Current eddies. *Deep-Sea Research, Part II* 54:981-1002.
- Waite, A.M., P.A. Thompson, S. Pesant, M. Feng, L.E. Beckley, C.M. Domingues, D. Gaughan, C.E. Hanson, C.M. Holl, T. Koslow, M. Meuleners, J.P. Montoya, T. Moore, B.A. Muhling, H. Paterson, S. Rennie, J. Strzelecki, and L. Twomey. 2007. The Leeuwin Current and its eddies: An introductory overview. *Deep-Sea Research, Part II* 54:789-796.
- Wang, B., R. Wu, and K.-M. Lau. 2001. Interannual variability of the Asian summer monsoon: Contrasts between the Indian and western North Pacific-East Asian monsoons. *Journal of Climate* 14:4073-4090.
- Wang, P.X., S. Clemens, L. Beaufort, P. Braconnot, G. Ganssen, Z.M. Jian, P. Kershaw, and M. Sarnthein. 2005. Evolution and variability of the Asian monsoon system: State of the art and outstanding issues. *Quaternary Science Reviews* 24:595-629.
- Wanninkhof, R., R.A. Feely, D.K. Atwood, G. Berberian, D. Wilson, P.P. Murphy, and M.F. Lamb. 1995. Seasonal and lateral variations in carbon chemistry of surface water in the eastern equatorial Pacific during 1992. *Deep-Sea Research, Part II* 42:387-409.
- Webster, P.J., V.O. Magana, T.N. Palmer, J. Shukla, R.A. Tomas, M. Yanai, and T. Yasunari. 1998. Monsoons: Processes, predictability, and the prospects for prediction. *Journal of Geophysical Research* 103(C7):14451-14510.
- Wernberg, T., D.A. Smale, F. Tuya, M.S. Thomsen, T.J. Langlois, T. de Bettignies, S. Bennett, and C.S. Rousseaux. 2013. An extreme climatic event alters marine ecosystem structure in a global biodiversity hotspot. *Nature Climate Change* 3(1):78-82.
- White, W.B., K.A. Gloersen, F. Marsac, and Y.M. Tourre. 2004. Influence of coupled Rossby waves on primary productivity and tuna abundance in the

- Indian Ocean. *Journal of Oceanography* 60(3):531-541.
- Wiggert, J.D., R.R. Hood, K. Banse, and J.C. Kindle. 2005. Monsoon-driven biogeochemical processes in the Arabian Sea. *Progress in Oceanography* 65(2-4):176-213.
- Wiggert, J.D., and R.G. Murtugudde. 2007. The sensitivity of the Southwest Monsoon phytoplankton bloom to variations in aeolian iron deposition over the Arabian Sea. *Journal of Geophysical Research* 112, doi:10.1029/2006JC003514.
- Wiggert, J.D., R.G. Murtugudde, and J.R. Christian. 2006. Annual ecosystem variability in the tropical Indian Ocean: Results of a coupled bio-physical ocean general circulation model. *Deep-Sea Research, Part II* 53:644-676.
- Wiggert, J.D., R.G. Murtugudde, and C.R. McClain. 2002. Processes controlling interannual variations in wintertime (Northeast Monsoon) primary productivity in the central Arabian Sea. *Deep-Sea Research, Part II* 49:2319-2343.
- Wiggert, J.D., J. Vialard, and M. Behrenfeld. 2009. Basinwide modification of dynamical and biogeochemical processes by the positive phase of the Indian Ocean Dipole during the SeaWiFS era. Pp. 385-407 in J.D. Wiggert, R.R. Hood, S.W.A. Naqvi, S.L. Smith, and K.H. Brink (eds.), *Indian Ocean Biogeochemical Processes and Ecological Variability*, Washington, D. C.: American Geophysical Union.
- Wijffels, S., and G. Meyers. 2004. An intersection of oceanic waveguides: Variability in the Indonesian Throughflow region. *Journal of Physical Oceanography* 34:1232-1253.
- Wilkinson, C., O. Linden, H. Cesar, G. Hodgson, J. Rubens, and A.E. Strong. 1999. Ecological and socioeconomic impacts of 1998 coral mortality in the Indian Ocean: An ENSO impact and a warning of future change? *Ambio, Stockholm* 28:188-196.
- Wyrtki, K. 1973. An equatorial jet in the Indian Ocean. *Science* 181:262-264.
- Wyrtki, K., E.B. Bennett, and D.J. Rochford. 1971. *Oceanographic Atlas of the International Indian Ocean Expeditions*. Washington D.C. : National Science Foundation.
- Xie, S.P., H. Annamalai, F.A. Schott, and J.P. McCreary. 2002. Structure and mechanisms of south Indian Ocean climate variability. *Journal of Climate* 15:864-878.
- Xu, J. 2014. Change of Indonesian Throughflow outflow in response to East Asian monsoon and ENSO activities since the last glacial. *Science China Earth Sciences* 57(4):791-801.
- Yamagata, T., S.K. Behera, J.-J.Luo, S. Masson, M.R. Jury, and S.A. Rao. 2004. Coupled Ocean-Atmosphere Variability in the Tropical Indian Ocean. In C. Wang, S.P. Xie, and J.A. Carton (eds.), *Earth's Climate*. Washington, D.C., USA: American Geophysical Union.
- Yasunari, T., and R. Suppiah. 1988. Some problems on the interannual variability of Indonesian monsoon rainfall. In J.S. Theon and N. Fugono (eds.), *Tropical Rainfall Measurements*. Hampton Virginia: Deepak.
- Zeitzschel, B., and S.A. Gerlach (eds.). 1973. *The Biology of the Indian Ocean*. Kiel, Germany: Springer.
- Zheng, F., S. Westra, and S.A. Sisson. 2013. Quantifying the dependence between extreme rainfall and storm surge in the coastal zone. *Journal of Hydrology* 505:172-187.
- Zheng, X.T. 2013. Indian Ocean Dipole response to global warming in the CMIP5 multimodel ensemble. *Journal of Climate* 26:6067-6080.
- Zinke, J., W.C. Dullo, G.A. Heiss, and A. Eisenhauer. 2004. ENSO and Indian Ocean subtropical dipole variability is recorded in a coral record off southwest Madagascar for the period 1659-1995. *Earth and Planetary Science Letters* 228(1-2):177-194.
- Zinke, J., B. Loveday, C. Reason, W.C. Dullo, and D. Kroon. 2014a. Madagascar corals track sea surface temperature variability in the Agulhas Current core region over the past 334 years. *Scientific Reports* 4:4393, doi: 10.1038/srep04393.
- Zinke, J., M. Pfeiffer, W. Park, B. Schneider, L. Reuning, W.C. Dullo, G.F. Camoin, A. Mangini, A. Schroeder-Ritzrau, D. Garbe-Schonberg, and G.R. Davies. 2014c. Seychelles coral record of changes in sea surface temperature bimodality in the western Indian Ocean from the Mid-Holocene to the present. *Climate Dynamics*, doi: 10.1007/s00382-014-2082-z.
- Zinke, J., M. Pfeiffer, O. Timm, W.C. Dullo, and G.J.A. Brummer. 2009. Western Indian Ocean marine and terrestrial records of climate variability: a review and new concepts on land-ocean interaction since A.D. 1660. *International Journal of Earth Sciences* 98(Special Volume), doi: 10.007/s00531-008-0365-5.
- Zinke, J., M. Pfeiffer, O. Timm, W.C. Dullo, and G.R. Davies. 2005. Atmosphere-Ocean dynamics in the western Indian Ocean recorded in corals. *Philosophical Transactions of the Royal Society of London Series A - Mathematical, Physical and Engineering Sciences* 363:121-142.
- Zinke, J., A. Rountrey, M. Feng, S.P. Xie, D. Dissard, K. Rankenburg, J.M. Lough, and M.T. McCulloch. 2014b. Corals record long-term Leeuwin Current variability during Ningaloo Nino/Nina since 1975. *Nature Communications* 5:3607, doi: 10.1038/ncomms4607.

