



2014

October 20-21

IASC's "Towards a seasonal ice free Arctic Ocean"

&

October 21 – October 24

3rd Forum for Arctic Modeling
and Observing Synthesis Meeting
(FAMOS)

Information Package

Woods Hole Oceanographic Institution
Woods Hole, Massachusetts 02543
October 21 – October 24

Dear Participants:

I would like to cordially welcome you to Woods Hole Oceanographic Institution in Woods Hole, Massachusetts, USA.

The IASC workshop "Towards a seasonal ice free Arctic Ocean" is schedule for October 20-21 in Carriage House, Quissett Campus. The FAMOS school (October 21) and 3rd FAMOS workshop (October 22-24) will be organized in Redfield Auditorium and Clark 507. There will be a reception on Wednesday, October 22 at 5:30pm in Clark 507.

I hope your stay here in Woods Hole is comfortable and pleasant. If you have any questions or need some assistants, please do not hesitate to contact me.

Annie Doucette

Sr. Administrative Assistant
Physical Oceanography Department

Logistics Coordinator

Ms. Annie Doucette

Woods Hole Oceanographic Institution
Physical Oceanography Department, MS#21
Woods Hole, MA 02543
Phone: 508.289.2543
Fax: 508.457.2181
Email: adoucette@whoi.edu

Airports

1. Boston Logan Airport
Boston, Massachusetts
Website: <http://www.massport.com/logan/default.aspx>

2. T. F. Green Airport
Warwick, Rhode Island
Website: <http://www.pvdairport.com/>

Buses

Peter Pan Bus Line

To get to Falmouth or Woods Hole from Boston, take the Peter Pan Bus Lines from Logan Airport and downtown Boston to the Bus Depot in Falmouth on Depot Avenue.

Website: <http://www.peterpanbus.com/>

Important note:

Holiday Inn has rooms blocked off for the workshop.

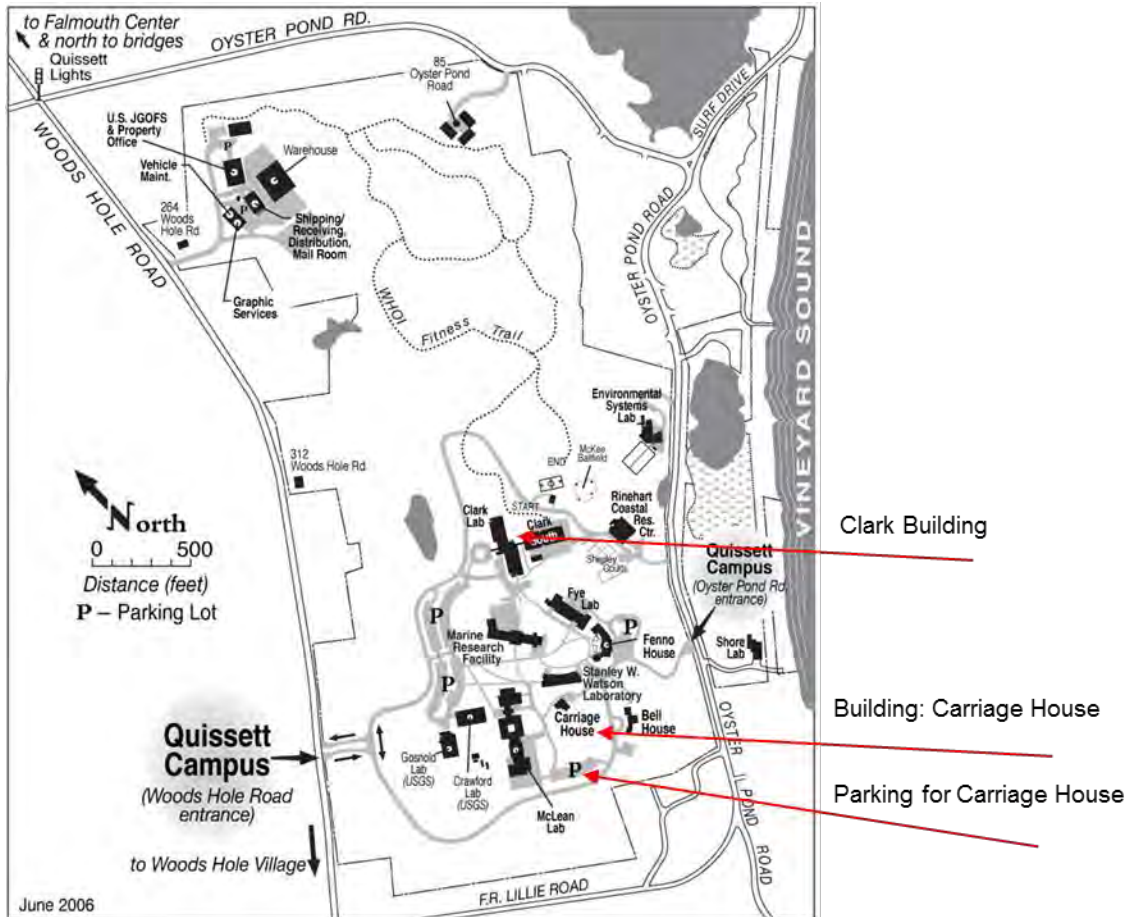
Hotel

1. Name: Holiday Inn Cape Cod – Falmouth
Important note: Reserved hotel for FAMOS. When you call the hotel, please tell them you are with the FAMOS/WHOI Conference.
Address: 291 Jones Road
Falmouth, MA 02540
Phone: (508) 540-2000
Hotel Rate: \$83.00 per night plus tax
Website:
*If you wish to make your reservation on line:
The group code is FC3 .*
Here is the link:
http://www.holidayinn.com/redirect?path=hd&brandCode=hi&localeCode=en®ionCode=1&hotelCode=FMHMA&_PMID=99801505&GPC=FC3
2. Name: Inn on the Square
Important note: Reserved hotel for FAMOS. When you call the hotel, please tell them you are with the FAMOS/WHOI Conference.
Address: 40 North Main Street
Falmouth, MA 02540
Phone: (508) 457-0606
Toll free: (800) 676-0000
Hotel rate: \$79.00 US
Website: <http://www.innonthesquare.com/>

Woods Hole Oceanographic Institution
Woods Hole, Massachusetts 02543
Phone: 508.548.1400
Website: <http://www.whoi.edu/>

Four Maps of WHOI

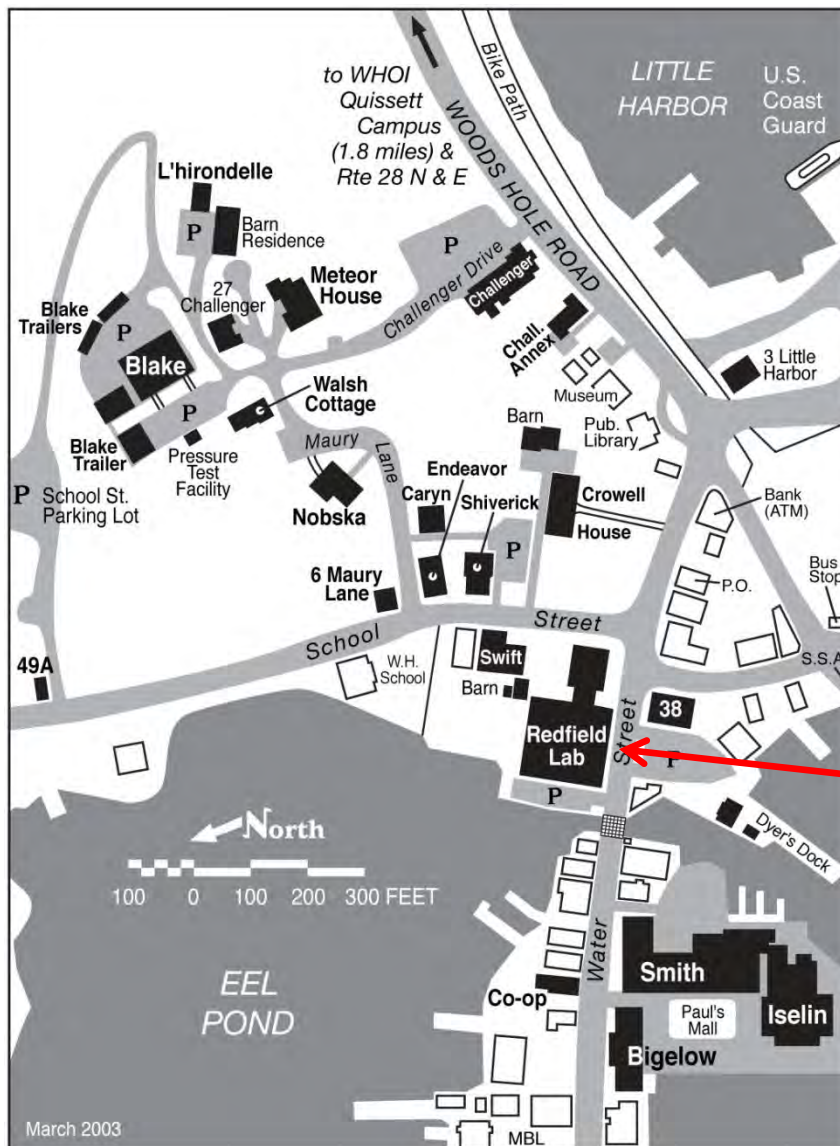
1. Quissett Campus



Directions to Clark Building:

Enter Quissett Campus. Take a right at the stop sign. Follow road until you see parking area on the left (marked P on the map). Please leave your car parked in that lot. Continue to follow the map for Carriage House.

2. Village Campus

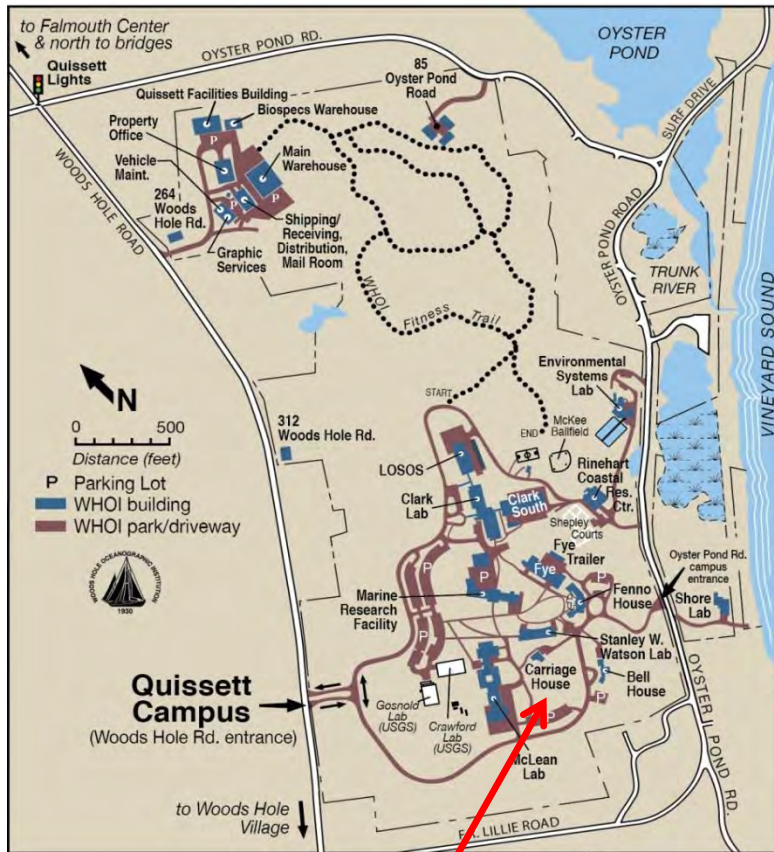


Building: Redfield Auditorium

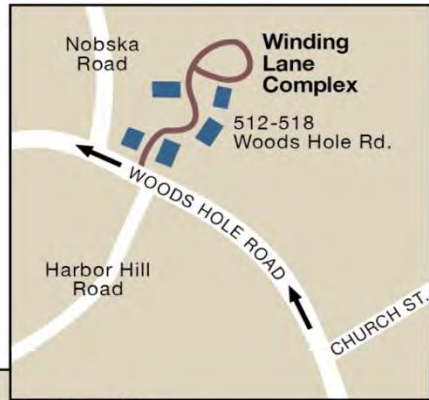


March 2003

3. Overview map of both campuses



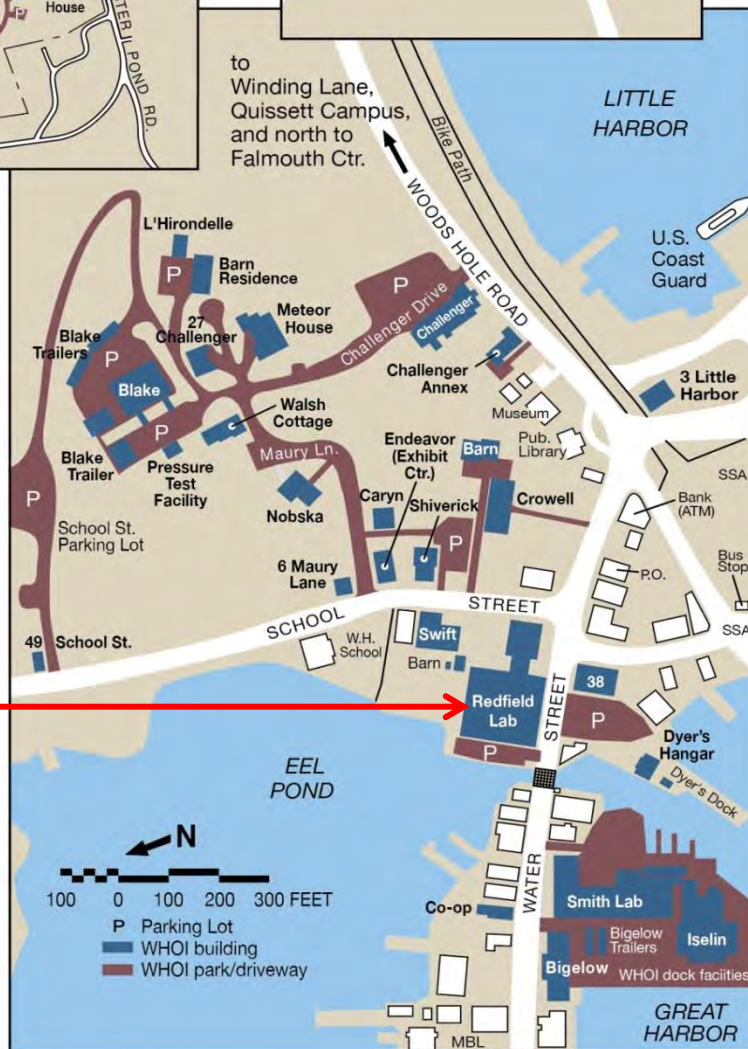
Quissett Campus



**Carriage House
October 20-21**

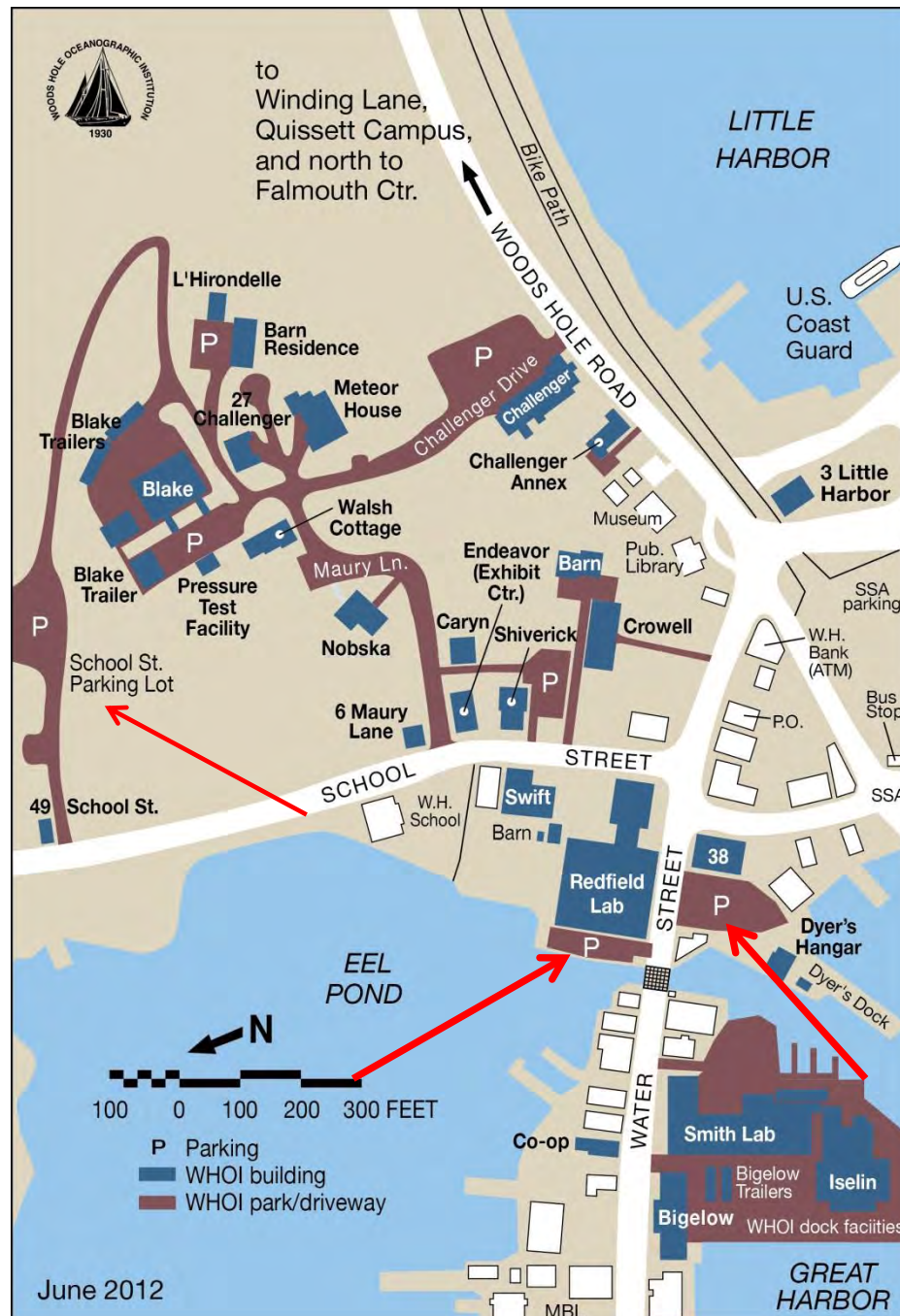
**Redfield
Auditorium
October 22-24**

**Woods Hole
Village Facilities**



If you are parking your vehicle in the Village, the red arrows in the map below indicate where you are allowed to park.

Important note: If you are parking, please let Annie know and she will give you a parking permit. If you let Annie know before the workshop which hotel you are staying at, she will make sure you can pick up your permit when you check in.



Driving directions from Boston, Massachusetts

Head southeast and take a slight right toward Harborside Drive. Follow on for signs to I-90W. Turn right toward Harborside Drive. Turn left at Harborside Drive. Turn left onto the ramp to I-93/Williams Tunnel/I-90W. Merge onto I-90W/Mass Pike/Ted Williams Tunnel. Take exit 25-24 to merge onto I-93S/US-1S. Follow I-93S to Route 3 south.

Stay on Route 3 south; follow signs for Cape Cod. Cross the Sagamore Bridge, take the first exit off Route 6, and follow signs for Falmouth and Route 28. Travel south along the Cape Cod Canal until you reach the rotary at the base of the Bourne Bridge. Three quarters of the way around the rotary, bear right and continue south on Route 28.

At the second rotary on Route 28, travel halfway around, bearing right to continue south to the town of Falmouth. Bear right at the Gulf station onto Woods Hole Road. Travel two and one-half (2.5) miles to WHOI's Quissett campus (on the left), or four (4) miles to WHOI's facilities in the village of Woods Hole. Please note that parking is extremely limited in the village, especially in summer.

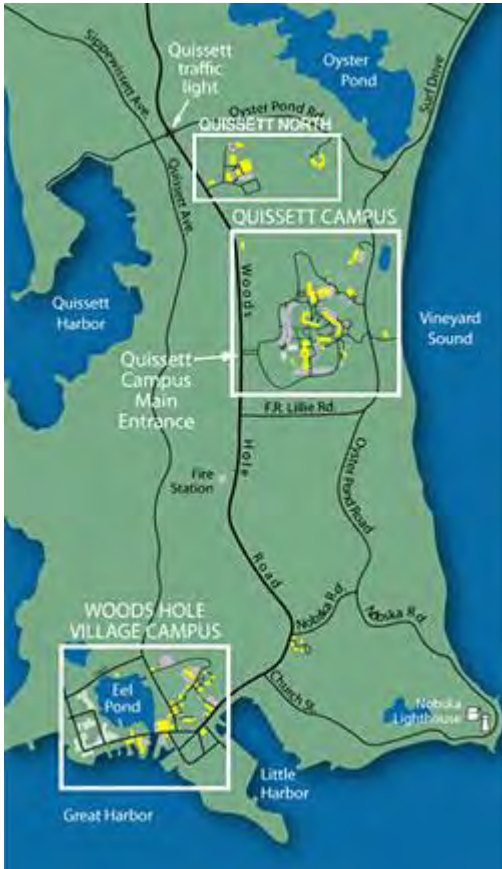
Driving directions from Providence, Rhode Island

Head east on Airport Connector Road E. Slight left toward Airport Connector Road W. Slight right toward Airport Connector Road W (signs for I-95). Continue straight onto Airport Connector Road W. Merge onto I-95 N via the ramp to Providence. Take exit 20 to merge onto I-195 E/US-6 E toward East Providence/Cape Cod. Continue to follow I-195 E entering Massachusetts. Take exit 22A to merge onto Route 25E toward Cape Cod. Continue on Route 28. Follow signs for Cape Cod. Cross the Bourne Bridge, travel halfway around the rotary on the Cape side of the bridge, and follow signs to Route 28, Falmouth, and Woods Hole. Continue south on Route 28, as directed below.

At the second rotary on Route 28, travel halfway around, bearing right to continue south to the town of Falmouth. Bear right at the Gulf station onto Woods Hole Road. Travel two and one-half (2.5) miles to WHOI's Quissett campus (on the left), or four (4) miles to WHOI's facilities in the village of Woods Hole. Please note that parking is extremely limited in the village, especially in summer.

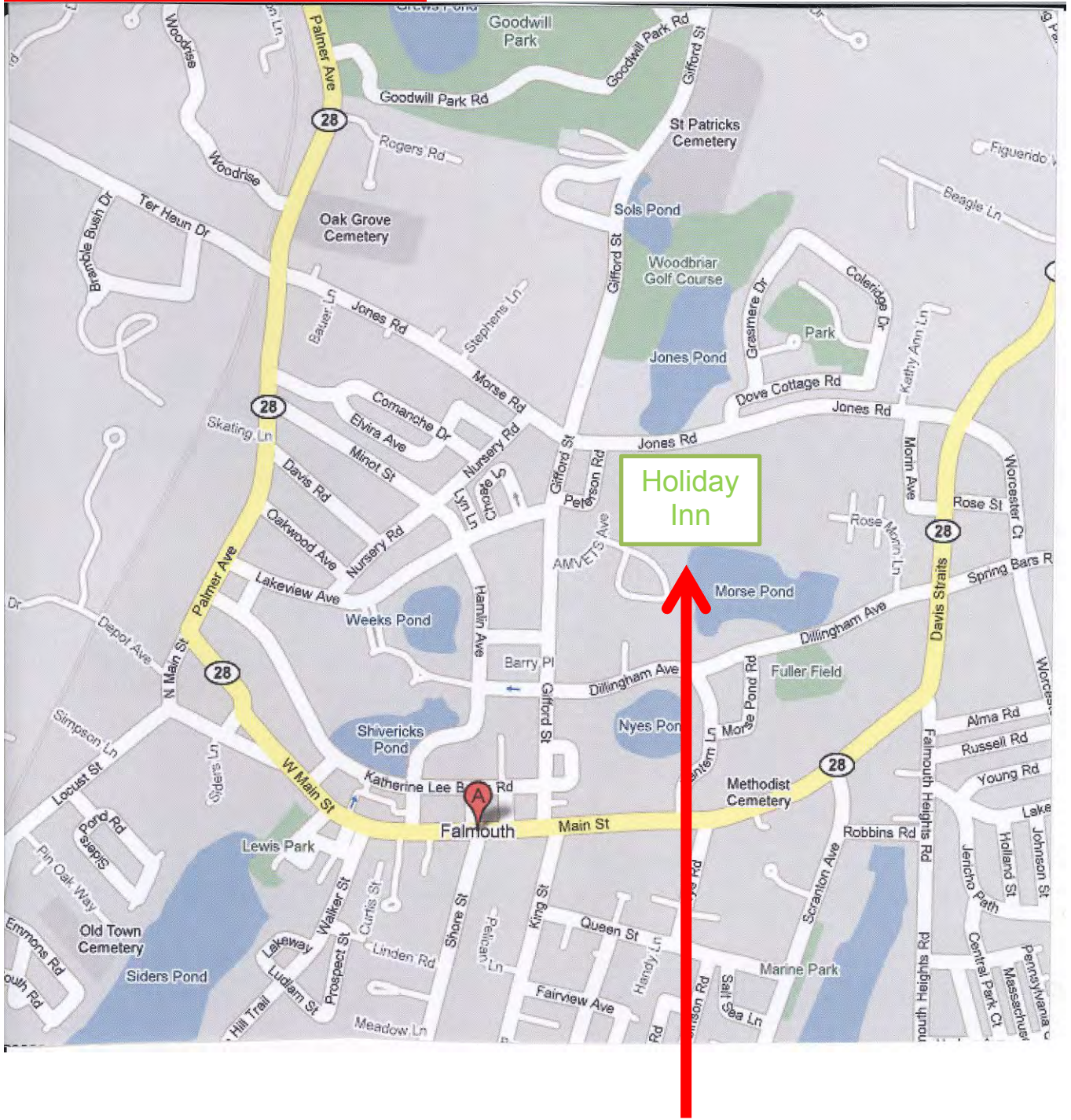
New England Maps





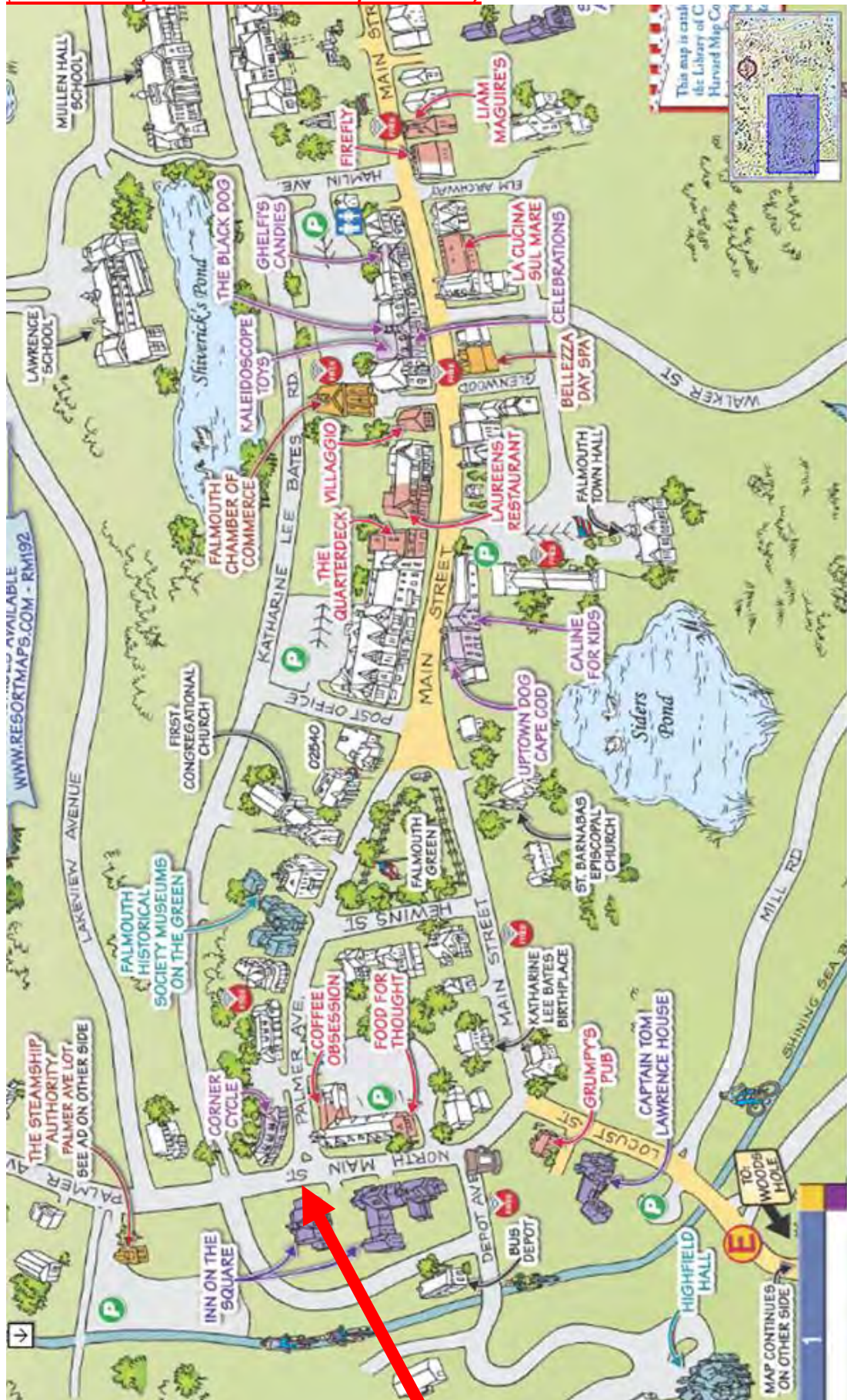
Falmouth, Massachusetts Map

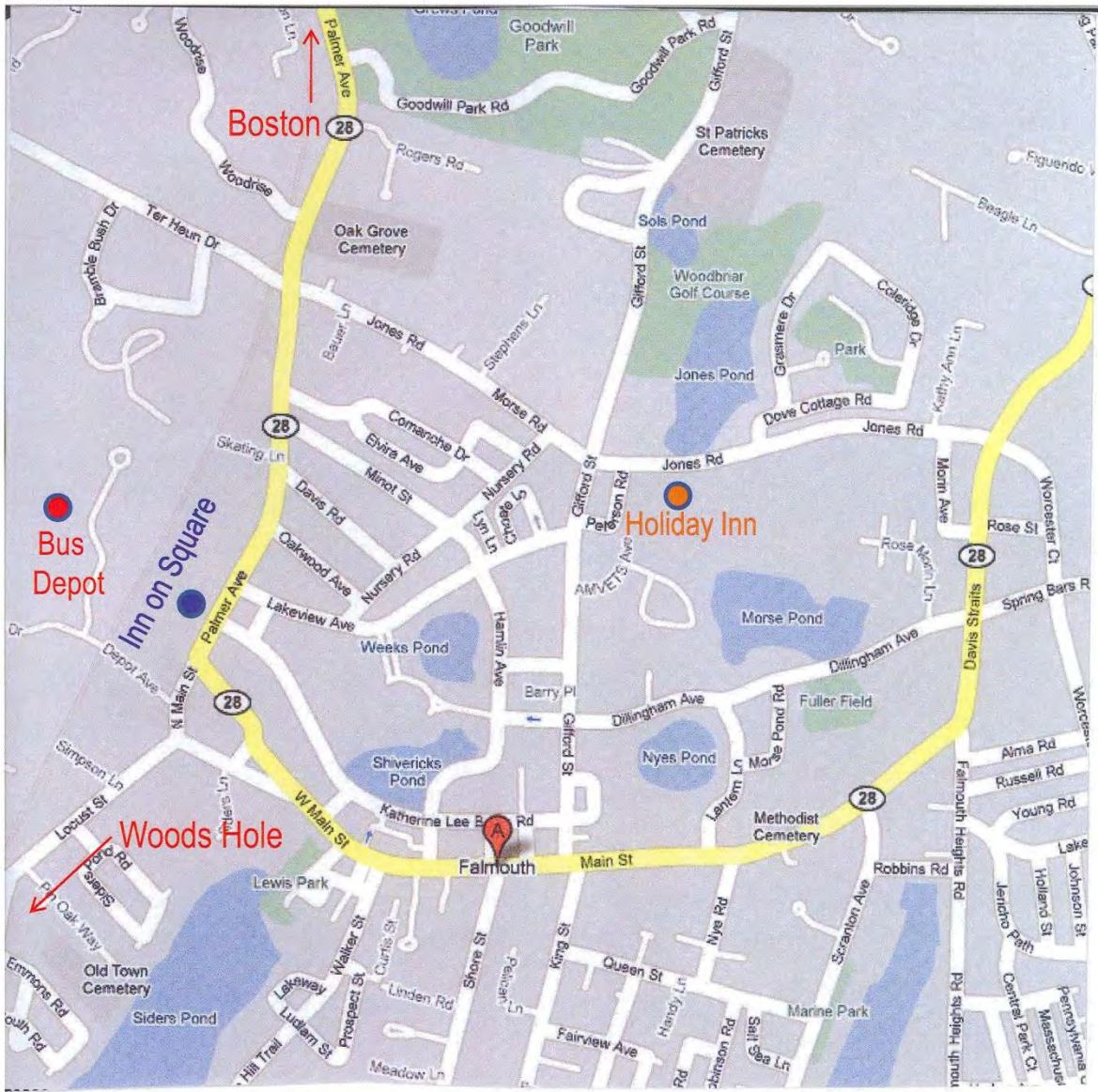
(red arrow is point at Holiday Inn Hotel)



Falmouth, Massachusetts Map


(red arrow is point at Inn on the Square Hotel)







SEE LOCATIONS OF HOTELS AND FALMOUTH BUS STATION (BUS DEPOT) HERE.
 Note: There is a three minute walking distance from bus station and Inn on The Square.

Falmouth Town Map

 Bus Depot

 Inn on Square
 40 North Main Street, Falmouth, MA 02540 508.457.0606
 Directions from Boston Logan Airport – Distance 70mil.
 Route I-93 S to Route 3 S. Travel over the Sagamore Bridge. Take first exit (exit 1). At the end of the exit, turn left at light. Proceed to rotary to Route 28 S (3rd exit on rotary). Follow 13 miles to first traffic light. Continue straight through the traffic light. (Once in Falmouth, Route 28 is also known as North Main Street). In Falmouth, you will pass the Steamship Authority parking lot on the right. From there, the Inn on the Square is located three blocks down on the right at 40 North Main Street.

 Holiday Inn Cape Cod – Falmouth
 291 Jones Road, Falmouth, MA 02540 508.540.2000
 Directions from Boston Logan Airport – Distance 70mil.
 Route I-93 S to Route 3 S. Travel over the Sagamore Bridge. Take first exit (exit 1). At the end of the exit, turn left at light. Proceed to rotary to Route 28 S (3rd exit on rotary). Follow 13 miles to first traffic light and turn left on Jones Road. Hotel is one half mile on right.